

# MID-CONTINENT ENERGY EXCHANGE

## Oil & Gas Asset Auctions



Data Packet

## **Aubley, Clarke, Vanderwork**

Partial Working Interests in  
Barber County, KS

***In this Document:***

[Lot Summary](#)

[Income and Expenses](#)

[Production](#)

[Outgoing Conveyance](#)



# ***Lot Summary***

County/State: Barber County, KS

Legal Description: SW NE SW NE Sec 7-32S-12W

Lease Name: **Aubley 1-7**

AssetType: Partial Working Interest

GrossWorkingInterest: 0.1250000

Net Revenue Interest: 0.1025391

API: 15-007-22150

Lease #: 214163

Operator: Elevate Energy

Purchaser: West Wichita Gas Gathering, LLC

Disclaimer: Bidders must conduct their own due diligence prior to bidding at the auction. Bidders shall rely upon their own evaluations of the properties and not upon any representation either oral or written provided here. This is a summary of information provided by the seller to Mid-Continent Energy Exchange.





# ***Lot Summary***

County/State: Barber County, KS

Legal Description: NE NE Sec 7-32S-12W

Lease Name: **Aubley 2-7**

Asset Type: Partial Working Interest

Gross Working Interest: 0.1250000

Net Revenue Interest: 0.1025391

API: 15-007-22851

Lease #: 225447

Operator: Elevate Energy

Purchaser: West Wichita Gas Gathering, LLC

Disclaimer: Bidders must conduct their own due diligence prior to bidding at the auction. Bidders shall rely upon their own evaluations of the properties and not upon any representation either oral or written provided here. This is a summary of information provided by the seller to Mid-Continent Energy Exchange.



# ***Lot Summary***

County/State: Barber County, KS

Legal Description: NE SW SW Sec 6-32S-12W

Lease Name: **Clarke 1-6**

Asset Type: Partial Working Interest

Gross Working Interest: 0.1250000

Net Revenue Interest: 0.1025391

API: 15-007-22133

Lease #: 213881

Operator: Elevate Energy

Purchaser: West Wichita Gas Gathering, LLC

Disclaimer: Bidders must conduct their own due diligence prior to bidding at the auction. Bidders shall rely upon their own evaluations of the properties and not upon any representation either oral or written provided here. This is a summary of information provided by the seller to Mid-Continent Energy Exchange.



# ***Lot Summary***

County/State: Barber County, KS

Legal Description: S/2 NW SE Sec 6-32W-12W

Lease Name: **Clarke 2-6**

Asset Type: Partial Working Interest

Gross Working Interest: 0.1250000

Net Revenue Interest: 0.1025391

API: 15-007-22143

Lease #: 213882

Operator: Elevate Energy

Purchaser: West Wichita Gas Gathering, LLC

Disclaimer: Bidders must conduct their own due diligence prior to bidding at the auction. Bidders shall rely upon their own evaluations of the properties and not upon any representation either oral or written provided here. This is a summary of information provided by the seller to Mid-Continent Energy Exchange.



# ***Lot Summary***

County/State: Barber County, KS

Legal Description: S/2 SW SE Sec 6-32S-12W

Lease Name: **Clarke 3-6**

Asset Type: Partial Working Interest

Gross Working Interest: 0.1250000

Net Revenue Interest: 0.1025391

API: 15-007-23019

Lease #: 138291

Operator: Elevate Energy

Purchaser: West Wichita Gas Gathering, LLC

Disclaimer: Bidders must conduct their own due diligence prior to bidding at the auction. Bidders shall rely upon their own evaluations of the properties and not upon any representation either oral or written provided here. This is a summary of information provided by the seller to Mid-Continent Energy Exchange.



# ***Lot Summary***

County/State: Barber County, KS

Legal Description: S/2 NW Sec 7-32S-12W

Lease Name: **Vanderwork 1-7**

Asset Type: Partial Working Interest

Gross Working Interest: 0.1250000

Net Revenue Interest: 0.1025391

API: 15-007-22053

Lease #: 124626

Operator: Elevate Energy

Purchaser: West Wichita Gas Gathering, LLC

Disclaimer: Bidders must conduct their own due diligence prior to bidding at the auction. Bidders shall rely upon their own evaluations of the properties and not upon any representation either oral or written provided here. This is a summary of information provided by the seller to Mid-Continent Energy Exchange.



# ***Lot Summary***

County/State: Barber County, KS

Legal Description: S/2 NW Sec 7-32S-12W

Lease Name: **Vanderwork 2-7**

Asset Type: Partial Working Interest

Gross Working Interest: 0.1250000

Net Revenue Interest: 0.1025391

API: 15-007-22898

Lease #: 226293

Operator: Elevate Energy

Purchaser: West Wichita Gas Gathering, LLC

Disclaimer: Bidders must conduct their own due diligence prior to bidding at the auction. Bidders shall rely upon their own evaluations of the properties and not upon any representation either oral or written provided here. This is a summary of information provided by the seller to Mid-Continent Energy Exchange.



# ***Income and Expenses***

## ***Summary***

8 months income info

Aubley 1-7, 2-7, Clarke 1-6, 2-6, 3-6, Vanderwork 1-7, 2-7

Net Income: \$1,851.00

Per Month: \$231.38

PROD T P		OWNER	UNIT	8/8 INFORMATION				OWNER SHARE			
DATE	I C	INTEREST	PRICE	VOLUME	TAXES	OTH CHGS	NET	GROSS	TAXES	OTH CHGS	NET
Property:		16730-011	AUBLEY 1-7			County: BARBER			State: KS		
0422	WG	0.10253910	4.21	558	10.41	0.96	2,336.74	240.77	1.07	0.10	239.60
Property:		16730-012	AUBLEY 2-7			County: BARBER			State: KS		
0422	WG	0.10253910	4.68	219	4.49	0.42	1,019.87	105.08	0.46	0.04	104.58
Property:		16730-021	CLARKE 1-6			County: BARBER			State: KS		
0422	WG	0.10253910	4.21	671	134.83	1.16	2,688.62	289.64	13.83	0.12	275.69
Property:		16730-022	CLARKE 2-6			County: BARBER			State: KS		
0422	WG	0.10253910	4.21	614	11.44	1.06	2,569.26	264.73	1.17	0.11	263.45
Property:		16730-031	VANDERWORK 1-7			County: BARBER			State: KS		
0422	WG	0.10253910	4.21	691	138.72	1.19	2,766.33	298.01	14.23	0.12	283.66
Property:		16730-032	VANDERWORK 2-7			County: BARBER			State: KS		
0422	WG	0.10253910	4.45	435	8.92	0.79	1,925.97	198.49	0.92	0.08	197.49

Prod Code: O=Oil, G=Gas, C=Cond, P=Plnt, K=Oth  
OWNER 0079009

Other charges may include: Compressn, Dehydratn, Transportn, Ks Res Fd, Gathering  
CHECK NO 41603 CHECK DATE 07/14/22 CHECK AMOUNT: 1,364.47



PROD T P	OWNER	UNIT	8/8 INFORMATION				OWNER SHARE					
			DATE I C	INTEREST	PRICE	VOLUME	TAXES	OTH CHGS	NET	GROSS	TAXES	OTH CHGS
Property:	16730-011	AUBLEY 1-7						County: BARBER		State: KS		
0322 WG	0.10253910	3.85	590		10.93	0.93	2,258.99	232.86	1.12	0.09	231.65	
Property:	16730-012	AUBLEY 2-7						County: BARBER		State: KS		
0322 WG	0.10253910	4.28	248		5.09	0.44	1,058.47	109.10	0.52	0.05	108.53	
Property:	16730-021	CLARKE 1-6						County: BARBER		State: KS		
0322 WG	0.10253910	3.85	734		136.06	1.16	2,690.80	289.98	13.96	0.12	275.90	
Property:	16730-022	CLARKE 2-6						County: BARBER		State: KS		
0322 WG	0.10253910	3.85	646		11.98	1.02	2,475.18	255.14	1.23	0.10	253.81	
Property:	16730-031	VANDERWORK 1-7						County: BARBER		State: KS		
0322 WG	0.10253910	3.85	744		137.94	1.18	2,727.89	293.98	14.14	0.12	279.72	
Property:	16730-032	VANDERWORK 2-7						County: BARBER		State: KS		
0322 WG	0.10253910	4.07	481		9.86	0.80	1,947.15	200.76	1.01	0.08	199.67	

Prod Code: O=Oil, G=Gas, C=Cond, P=Plnt, K=Oth  
OWNER 0079009

Other charges may include: Compressn, Dehydratn, Transportn, Ks Res Fd, Gathering  
CHECK NO 41304 CHECK DATE 05/04/22 CHECK AMOUNT: 1,349.28

PROD T P	OWNER	UNIT	8/8 INFORMATION				OWNER SHARE			
DATE I C	INTEREST	PRICE	VOLUME	TAXES	OTH CHGS	NET	GROSS	TAXES	OTH CHGS	NET
Property: 16730-011      AUBLEY 1-7      County: BARBER      State: KS										
0222 WG	0.10253910	6.06	608	170.69	1.51	3,507.69	377.33	17.51	0.15	359.67
Property: 16730-012      AUBLEY 2-7      County: BARBER      State: KS										
0222 WG	0.10253910	6.74	195	3.99	0.54	1,307.54	134.54	0.41	0.06	134.07
Property: 16730-021      CLARKE 1-6      County: BARBER      State: KS										
0222 WG	0.10253910	6.06	635	178.49	1.58	3,667.91	394.56	18.30	0.16	376.10
Property: 16730-022      CLARKE 2-6      County: BARBER      State: KS										
0222 WG	0.10253910	6.06	582	163.62	1.45	3,362.36	361.69	16.78	0.15	344.76
Property: 16730-031      VANDERWORK 1-7      County: BARBER      State: KS										
0222 WG	0.10253910	6.06	701	196.81	1.74	4,044.44	435.07	20.18	0.18	414.71
Property: 16730-032      VANDERWORK 2-7      County: BARBER      State: KS										
0222 WG	0.10253910	6.40	395	117.68	1.04	2,411.89	259.49	12.07	0.11	247.31

Prod Code: O=Oil, G=Gas, C=Cond, P=Plnt, K=Oth  
OWNER 0079009

Other charges may include: Compressn, Dehydratn, Transportn, Ks Res Fd, Gathering  
CHECK NO 41241 CHECK DATE 04/07/22 CHECK AMOUNT: 1,876.62

PROD T P		OWNER	UNIT	8/8 INFORMATION				OWNER SHARE			
DATE	I C	INTEREST	PRICE	VOLUME	TAXES	OTH CHGS	NET	GROSS	TAXES	OTH CHGS	NET
Property:		16730-011	AUBLEY 1-7				County: BARBER		State: KS		
0422	WG	0.10253910	4.21	558	10.41	0.96	2,336.74	240.77	1.07	0.10	239.60
Property:		16730-012	AUBLEY 2-7				County: BARBER		State: KS		
0422	WG	0.10253910	4.68	219	4.49	0.42	1,019.87	105.08	0.46	0.04	104.58
Property:		16730-021	CLARKE 1-6				County: BARBER		State: KS		
0422	WG	0.10253910	4.21	671	134.83	1.16	2,688.62	289.64	13.83	0.12	275.69
Property:		16730-022	CLARKE 2-6				County: BARBER		State: KS		
0422	WG	0.10253910	4.21	614	11.44	1.06	2,569.26	264.73	1.17	0.11	263.45
Property:		16730-031	VANDERWORK 1-7				County: BARBER		State: KS		
0422	WG	0.10253910	4.21	691	138.72	1.19	2,766.33	298.01	14.23	0.12	283.66
Property:		16730-032	VANDERWORK 2-7				County: BARBER		State: KS		
0422	WG	0.10253910	4.45	435	8.92	0.79	1,925.97	198.49	0.92	0.08	197.49

Prod Code: O=Oil, G=Gas, C=Cond, P=Plnt, K=Oth  
OWNER 0079009

Other charges may include: Compressn, Dehydratn, Transportn, Ks Res Fd, Gathering  
CHECK NO 41489 CHECK DATE 06/03/22 CHECK AMOUNT: 1,364.47



2/2022

NORSTAR PETROLEUM INC.

41062

PROD T P		OWNER	UNIT	8/8 INFORMATION				OWNER SHARE			
DATE	I C	INTEREST	PRICE	VOLUME	TAXES	OTH CHGS	NET	GROSS	TAXES	OTH CHGS	NET
Property: 0122		WG	16730-011	AUBLEY 1-7			County: BARBER		State: KS		
		0.10253910	5.33	1,009	251.22	2.20	5,122.69	551.26	25.76	0.23	525.27
Property: 0122		WG	16730-012	AUBLEY 2-7			County: BARBER		State: KS		
		0.10253910	5.92	216	4.42	0.52	1,272.44	130.98	0.45	0.05	130.48
Property: 0122		WG	16730-021	CLARKE 1-6			County: BARBER		State: KS		
		0.10253910	5.33	699	174.05	1.53	3,549.21	381.93	17.85	0.15	363.93
Property: 0122		WG	16730-022	CLARKE 2-6			County: BARBER		State: KS		
		0.10253910	5.33	679	168.93	1.48	3,444.93	370.71	17.32	0.15	353.24
Property: 0122		WG	16730-031	VANDERWORK 1-7			County: BARBER		State: KS		
		0.10253910	5.33	826	205.47	1.80	4,189.97	450.89	21.07	0.19	429.63
Property: 0122		WG	16730-032	VANDERWORK 2-7			County: BARBER		State: KS		
		0.10253910	5.63	493	130.36	1.14	2,645.61	284.76	13.37	0.12	271.27

Prod Code: O=Oil, G=Gas, C=Cond, P=Plnt, K=Oth  
OWNER 0079009

Other charges may include: Compressn, Dehydratn, Transportn, Ks Res Fd, Gathering  
CHECK NO 41062 CHECK DATE 03/10/22 CHECK AMOUNT: 2,073.82

12/2021

## NORSTAR PETROLEUM INC.

40873

PROD T P DATE I C	OWNER INTEREST	UNIT PRICE	VOLUME	8/8 INFORMATION		OWNER SHARE					
				TAXES	OTH CHGS	NET	GROSS	TAXES	OTH CHGS	NET	
Property: 16730-011 AUBLEY 1-7 County: BARBER State: KS											
1221 WG	0.10253910	5.02	254	4.47	0.52	1,272.89	131.03	0.46	0.05	130.52	
Property: 16730-012 AUBLEY 2-7 County: BARBER State: KS											
1221 WG	0.10253910	5.59	239	4.91	0.55	1,332.22	137.17	0.51	0.05	136.61	
Property: 16730-021 CLARKE 1-6 County: BARBER State: KS											
1221 WG	0.10253910	5.02	706	166.00	1.45	3,379.93	363.75	17.02	0.15	346.58	
Property: 16730-022 CLARKE 2-6 County: BARBER State: KS											
1221 WG	0.10253910	5.02	739	173.59	1.52	3,534.68	380.40	17.80	0.16	362.44	
Property: 16730-031 VANDERWORK 1-7 County: BARBER State: KS											
1221 WG	0.10253910	5.02	947	222.51	1.95	4,530.49	487.57	22.82	0.20	464.55	
Property: 16730-032 VANDERWORK 2-7 County: BARBER State: KS											
1221 WG	0.10253910	5.31	469	9.62	1.02	2,481.09	255.50	0.99	0.10	254.41	

Prod Code: O=Oil, G=Gas, C=Cond, P=Plnt, K=Oth  
OWNER 0079009

Other charges may include: Compressn, Dehydratn, Transportn, Ks Res Fd, Gathering  
CHECK NO 40873 CHECK DATE 02/04/22 CHECK AMOUNT: 1,695.11

11/2021

NORSTAR PETROLEUM INC.

40800

PROD T P		OWNER	UNIT	8/8 INFORMATION				OWNER SHARE			
DATE	I C	INTEREST	PRICE	VOLUME	TAXES	OTH CHGS	NET	GROSS	TAXES	OTH CHGS	NET
Property:		16730-011	AUBLEY 1-7			County: BARBER			State: KS		
1121	WG	0.10253910	5.38	356	6.09	0.78	1,907.16	196.26	0.63	0.08	195.55
Property:		16730-012	AUBLEY 2-7			County: BARBER			State: KS		
1121	WG	0.10253910	5.99	253	5.18	0.62	1,508.30	155.25	0.53	0.06	154.66
Property:		16730-021	CLARKE 1-6			County: BARBER			State: KS		
1121	WG	0.10253910	5.38	708	177.12	1.56	3,631.86	390.73	18.16	0.16	372.41
Property:		16730-022	CLARKE 2-6			County: BARBER			State: KS		
1121	WG	0.10253910	5.38	813	203.44	1.80	4,171.56	448.79	20.86	0.19	427.74
Property:		16730-031	VANDERWORK 1-7			County: BARBER			State: KS		
1121	WG	0.10253910	5.38	1,026	256.66	2.26	5,263.09	566.22	26.32	0.23	539.67
Property:		16730-032	VANDERWORK 2-7			County: BARBER			State: KS		
1121	WG	0.10253910	5.69	515	137.53	1.20	2,793.64	300.68	14.09	0.13	286.46

Prod Code: O=Oil, G=Gas, C=Cond, P=Plnt, K=Oth  
OWNER 0079009

Other charges may include: Compressn, Dehydratn, Transportn, Ks Res Fd, Gathering  
CHECK NO 40800 CHECK DATE 01/07/22 CHECK AMOUNT: 1,976.49



LEASE #		LEASE NAME			LOCATION			OPERATOR			
PROD MO/YR	BBL/ MCF	PRICE	GROSS VALUE	LEASE TAXES	NET VALUE	DECIMAL OF INTEREST	INT TYPE	OWNER GROSS VALUE	TAX TYPE	OWNER TAX	OWNER NET VALUE
104186	Fox #1-30				Stafford COUNTY, KS			Elevate Energy Ltd			
04-22	163.35	97.51	15927.99	23.52 7.96	15896.51	.1230472	WI	1959.89	KCC	2.89	1956.02
									KOGRF	0.98	
104221	Aubley 1-7				Barber COUNTY, KS			Norstar Petroleum, Inc.			
04-22	144.36	97.51	14076.30	20.79 7.04 609.50	13438.97	.1025391	WI	1443.37	KCC	2.13	1378.02
									KOGRF	0.72	
									SEV	62.50	
88308	Selbe				STAFFORD COUNTY, KS			GRADY BOLDING CORPORATION			
04-22	164.29	97.56	16027.86	23.66	16004.20	.0068359	ORRI	109.56	KCC	0.16	109.40
90172	Panning				RICE COUNTY, KS			Patterson Energy LLC			
04-22	160.77	97.66	15700.53	23.15 7.85 679.83	14989.70	.2050782	WI	3219.84	KCC	4.75	3074.06
									KOGRF	1.61	
									SEV	139.42	

Totals: \$6,732.66

\$6,517.50

**CHS McPherson Refinery Inc.**  
**ATTENTION CRUDE OIL ACCOUNTING**

2000 S MAIN

McPHERSON, KANSAS 67460

REFER TO LEASE NO. AND OWNER NO. WHEN  
WRITING OR CALLING. FOR QUESTIONS OR  
INFORMATION PLEASE CALL 1-620-241-9183

ADVICE #109921

DATED 05/18/2022

Owner # 79085

YTD Owner Grs Val: \$20,682.63

YTD Owner Tax: \$588.54

YTD Owner Net Val: \$20,094.09

Visit our website at [www.crudeoilsupply.com](http://www.crudeoilsupply.com)

Owner	Bank Transit	Bank Account	Advice	Deposit Date	Amount
79085	*****5661	*****983	109921	05/18/2022	\$6,517.50

Deposited For:

Elevate Energy Ltd.  
7424 S Lewiston St  
Aurora, CO 80016

# Settlement Statement

Account: SIEVERLING

Date: 07/13/2022

Account: - Statement of Account:

Date	Reference	Description	Charges	Credits
06/01/2022		Balance Forward	2,084.50	
06/14/2022	88	Payment-Thank You! Ck# 11100		(791.87)
07/12/2022	92	Payment-Thank You! Ck# 11115		(1,292.63)
		New Balance Forward	0.00	

Summary by Property:

Property#	Description	Net Income	Expenses	You Owe
AUBLEY_1-7	Aubley 1-7		110.56	110.56
AUBLEY_2-7	Aubley 2-7		110.56	110.56
CLARKE_1-6	Clarke 1-6		152.13	152.13
CLARKE_2-6	Clarke 2-6		110.56	110.56
FOX1	Fox 1-30		263.54	263.54
FOX3	Fox 3-30		156.14	156.14
FOX4	Fox 4-30		156.14	156.14
VANDERW1-7	Vanderwork 1-7		110.56	110.56
VANDERW2-7	Vanderwork 2-7		110.56	110.56
Totals:		0.00	1,280.75	1,280.75

PLEASE PAY THIS AMOUNT -----^



NORSTAR PETROLEUM INC.  
88 INVERNESS CIRCLE EAST  
UNIT F104  
ENGLEWOOD CO 80112  
303/9250696

## JOINT OWNER STATEMENT

STMT NO JIB220531  
STMT DATE 05/31/2022  
OWNER 0079009

PAGE 1

REFERENCE	DESCRIPTION	DATE	DEBIT	CREDIT	BALANCE
	BALANCE FORWARD				995.76
	JIB PMT # 11101	06/08/22		995.76	
	**** BALANCE AFTER PAYMENTS ****				0.00
**** CURRENT INVOICES ****					
220516730011-77	AUBLEY 1-7		-40.51		
220516730012-77	AUBLEY 2-7		25.31		
220516730021-77	CLARKE 1-6		19.37		
220516730022-77	CLARKE 2-6		1.56		
220516730031-77	VANDERWORK 1-7		1.56		
220516730032-77	VANDERWORK 2-7		1.56		
	**** TOTAL CURRENT INVOICES ****				8.85
	**** TOTAL DUE ****				8.85
<div>— CURRENT — 30 DAYS — 60 DAYS — 90 DAYS — 120 DAYS —</div> <div>8.85 0.00 0.00 0.00 0.00</div>					

Now accepting Payments via Zelle to Admin@norstarpetroleum.com

NORSTAR PETROLEUM INC.  
88 INVERNESS CIRCLE EAST  
UNIT F104  
ENGLEWOOD CO 80112  
303/9250696

## JOINT OWNER STATEMENT

STMT NO JIB220430  
STMT DATE 04/30/2022  
OWNER 0079009

PAGE 1

REFERENCE	DESCRIPTION	DATE	DEBIT	CREDIT	BALANCE
	BALANCE FORWARD				948.50
	JIB PMT #10899	05/07/22		948.50	
	**** BALANCE AFTER PAYMENTS ****				0.00
**** CURRENT INVOICES ****					
220416730011-75	AUBLEY 1-7		329.20		
220416730012-75	AUBLEY 2-7		130.11		
220416730021-75	CLARKE 1-6		146.07		
220416730022-75	CLARKE 2-6		130.13		
220416730031-75	VANDERWORK 1-7		130.13		
220416730032-75	VANDERWORK 2-7		130.12		
	**** TOTAL CURRENT INVOICES ****				995.76
	**** TOTAL DUE ****				995.76
—— CURRENT —— 30 DAYS —— 60 DAYS —— 90 DAYS —— 120 DAYS ——					
995.76 0.00 0.00 0.00 0.00					

Now accepting payments via Zelle to Admin@norstarpetroleum.com



NORSTAR PETROLEUM INC.  
88 INVERNESS CIRCLE EAST  
UNIT F104  
ENGLEWOOD CO 80112  
303/9250696

## JOINT OWNER STATEMENT

STMT NO JIB220331  
STMT DATE 03/31/2022  
OWNER 0079009

PAGE 1

REFERENCE	DESCRIPTION	DATE	DEBIT	CREDIT	BALANCE
	BALANCE FORWARD				1,214.69
	JIB PMT # 10889	04/04/22		1,214.69	
	**** BALANCE AFTER PAYMENTS ****				0.00
**** CURRENT INVOICES ****					
220316730011-74	AUBLEY 1-7		157.15		
220316730012-74	AUBLEY 2-7		159.16		
220316730021-74	CLARKE 1-6		163.89		
220316730022-74	CLARKE 2-6		147.95		
220316730023-74	CLARKE 3-6		24.36		
220316730031-74	VANDERWORK 1-7		148.00		
220316730032-74	VANDERWORK 2-7		147.99		
	**** TOTAL CURRENT INVOICES ****				948.50
	**** TOTAL DUE ****				948.50
----- CURRENT ----- 30 DAYS ----- 60 DAYS ----- 90 DAYS ----- 120 DAYS -----					
948.50 0.00 0.00 0.00 0.00					

Now accepting payments via Zelle to Admin@norstarpetroleum.com

Now accepting payments via Zelle to Admin@norstarpetroleum.com



NORSTAR PETROLEUM INC.  
88 INVERNESS CIRCLE EAST  
UNIT F104  
ENGLEWOOD CO 80112  
303/9250696

## JOINT OWNER STATEMENT

STMT NO JIB220131  
STMT DATE 01/31/2022  
OWNER 0079009

PAGE 1

REFERENCE	DESCRIPTION	DATE	DEBIT	CREDIT	BALANCE
	BALANCE FORWARD				598.35
	JIB PMT # 10863	02/10/22		598.35	
	**** BALANCE AFTER PAYMENTS ****				0.00
**** CURRENT INVOICES ****					
220116730011-72	AUBLEY 1-7		436.43		
220116730012-72	AUBLEY 2-7		263.10		
220116730021-72	CLARKE 1-6		128.46		
220116730022-72	CLARKE 2-6		112.52		
220116730031-72	VANDERWORK 1-7		112.51		
220116730032-72	VANDERWORK 2-7		148.18		
	**** TOTAL CURRENT INVOICES ****				1,201.20
	**** TOTAL DUE ****				1,201.20
----- CURRENT ----- 30 DAYS ----- 60 DAYS ----- 90 DAYS ----- 120 DAYS -----					
	1,201.20	0.00	0.00	0.00	0.00

NORSTAR PETROLEUM INC.  
88 INVERNESS CIRCLE EAST  
UNIT F104  
ENGLEWOOD CO 80112  
303/9250696

JOINT OWNER STATEMENT

STMT NO JIB211231  
STMT DATE 12/31/2021  
OWNER 0079009

PAGE 1

REFERENCE	DESCRIPTION	DATE	DEBIT	CREDIT	BALANCE
	BALANCE FORWARD				7,714.06
	JIB PMT # 10859	01/04/22		7,714.06	
	**** BALANCE AFTER PAYMENTS ****				0.00
**** CURRENT INVOICES ****					
211216730011-71	AUBLEY 1-7		7.83		
211216730012-71	AUBLEY 2-7		114.91		
211216730021-71	CLARKE 1-6		130.86		
211216730022-71	CLARKE 2-6		114.93		
211216730031-71	VANDERWORK 1-7		114.91		
211216730032-71	VANDERWORK 2-7		114.91		
	**** TOTAL CURRENT INVOICES ****				598.35
	**** TOTAL DUE ****				598.35
<hr/>					
CURRENT 30 DAYS 60 DAYS 90 DAYS 120 DAYS					
598.35 0.00 0.00 0.00 0.00					

Now accepting payments via Zelle to Admin@norstarpetroleum.com



**Elevate Energy Ltd.**  
7424 S Lewiston St  
Aurora, CO 80016

# Settlement Statement

Account:

Date: 08/15/2022

**Account: - Statement of Account:**

Date	Reference	Description	Charges	Credits
07/01/2022		Balance Forward	2,573.38	
07/12/2022	92	Payment-Thank You! Ck# 11115		(1,292.63)
08/11/2022	96	Payment-Thank You! Ck# 11119		(1,280.75)
		New Balance Forward	0.00	

**Summary by Property:**

Property#	Description	Net Income	Expenses	You Owe	Ck# 2573 Written to YOU for
AUBLEY_1-7	Aubley 1-7	738.79	115.06		623.73
AUBLEY_2-7	Aubley 2-7	358.56	115.06		243.50
CLARKE_1-6	Clarke 1-6	1,013.87	115.06		898.81
CLARKE_2-6	Clarke 2-6	829.99	132.88		697.11
FOX1	Fox 1-30		235.06	235.06	
FOX3	Fox 3-30		195.03	195.03	
FOX4	Fox 4-30		130.56	130.56	
VANDERW1-7	Vanderwork 1-7	890.94	115.06		775.88
VANDERW2-7	Vanderwork 2-7	656.21	115.06		541.15
	Deduct to pay what you owe			(560.65)	(560.65)
<b>Totals:</b>		<b>4,488.36</b>	<b>1,268.83</b>	<b>0.00</b>	<b>3,219.53</b>

Owner#:	Check#/Date	Gross Revenue:	Working	Royalty	Deductions	Withholding	Pmt Amount
SIEVERLING	2573	Check Totals:	5,584.09		2,364.56		3,219.53
	08/15/2022	2022 Totals:	5,584.09		2,364.56		3,219.53



From: Elevate Energy Ltd  
To:

For Checks Dated 08/15/2022 and For Billing Dated 07/31/2022  
Account: Page 2

Property: (AUBLEY\_1-7) Aubley 1-7 County: BARBER, KS

Revenue:

Prd Date	Prod	Price Per	Volume/Share	Description	Property Amt	Your Share
05/2022	GAS	\$/MCF:7.31	556.22 /57.03	Gas Sales:	4,064.31	416.75
	Wrk NRI:	0.10253910		Gas Production Tax:	158.06-	16.21-
				Gas Marketing Charge:	686.91-	70.43-
				Net Income:	3,219.34	330.11
06/2022	GAS	\$/MCF:9.34	528.05 /54.15	Gas Sales:	4,931.67	505.69
	Wrk NRI:	0.10253910		Gas Production Tax:	192.29-	19.72-
				Gas Marketing Charge:	753.76-	77.29-
				Net Income:	3,985.62	408.68

Total Revenue for Property

738.79

Expenses:

Reference	Description	Svc Date	Deck/AFE	Invoice Amt	Total	Your Share
<b>Operating Costs</b>						
<b>Pumper / Gauger</b>						
JULY 22 PU	July 22 pumping	07/31/22		300.00	300.00	37.50
<b>Administrative Overhead</b>						
RBO00524	Administrative Overhead	07/31/22		558.89	558.89	69.86
<b>Repair &amp; Maintenance</b>						
15232	Service compressor	07/20/22		36.18	36.18	4.52
<b>Salt Water Disposal</b>						
SWD-181303	May 22 SWD facility fee	05/31/22		12.91		
SWD-181303	June 22 SWD facility fee	07/15/22		12.50	25.41	3.18
<b>Total Operating Costs</b>					<b>920.48</b>	<b>115.06</b>

Property Summary  
AUBLEY\_1-7

Net Rev Int Wrk Int  
0.10253910 0.12500000

WI Revenue  
738.79

Expenses  
115.06

Net Cash  
623.73

Property: (AUBLEY\_2-7) Aubley 2-7 County: BARBER, KS

Revenue:

Prd Date	Prod	Price Per	Volume/Share	Description	Property Amt	Your Share
05/2022	GAS	\$/MCF:8.15	219.25 /22.48	Gas Sales:	1,786.24	183.16
	Wrk NRI:	0.10253910		Gas Production Tax:	5.10-	0.52-
				Gas Marketing Charge:	301.69-	30.94-
				Net Income:	1,479.45	151.70
06/2022	GAS	\$/MCF:10.41	229.27 /23.51	Gas Sales:	2,387.51	244.81
	Wrk NRI:	0.10253910		Gas Production Tax:	5.53-	0.56-
				Gas Marketing Charge:	364.58-	37.39-
				Net Income:	2,017.40	206.86

Total Revenue for Property

358.56

Expenses:

Reference	Description	Svc Date	Deck/AFE	Invoice Amt	Total	Your Share
<b>Operating Costs</b>						
<b>Pumper / Gauger</b>						
JULY 22 PU	July 22 pumping	07/31/22		300.00	300.00	37.50
<b>Administrative Overhead</b>						
RBO00525	Administrative Overhead	07/31/22		558.89	558.89	69.86
<b>Repair &amp; Maintenance</b>						
15232	Service compressor	07/20/22		36.18	36.18	4.52
<b>Salt Water Disposal</b>						
SWD-181303	May 22 SWD facility fee	05/31/22		12.91		
SWD-181303	June 22 SWD facility fee	07/15/22		12.50	25.41	3.18
<b>Total Operating Costs</b>					<b>920.48</b>	<b>115.06</b>



From: Elevate Energy Ltd.  
To:

For Checks Dated 08/15/2022 and For Billing Dated 07/31/2022  
Account: Page 3

**Property: (AUBLEY\_2-7) Aubley 2-7 (Continued)**

Property Summary	Net Rev Int	Wrk Int	WI Revenue	Expenses	Net Cash
AUBLEY_2-7	0.10253910	0.12500000	358.56	115.06	243.50

**Revenue: Property: (CLARKE\_1-6) Clarke 1-6 County: BARBER, KS**

Prd Date	Prod	Price Per	Volume/Share	Description	Property Amt	Your Share
05/2022	GAS	\$/MCF:7.31	738.72 /75.75	Gas Sales:	5,397.82	553.49
	Wrk NRI:	0.10253910		Gas Production Tax:	209.92-	21.53-
				Gas Marketing Charge:	912.28-	93.54-
				Net Income:	4,275.62	438.42
06/2022	GAS	\$/MCF:9.34	743.52 /76.24	Gas Sales:	6,944.05	712.04
	Wrk NRI:	0.10253910		Gas Production Tax:	270.76-	27.77-
				Gas Marketing Charge:	1,061.33-	108.82-
				Net Income:	5,611.96	575.45

**Total Revenue for Property**

**1,013.87**

**Expenses:**

Reference	Description	Svc Date	Deck/AFE	Invoice Amt	Total	Your Share
<b>Operating Costs</b>						
<b>Pumper / Gauger</b>						
JULY 22 PU	July 22 pumping	07/31/22		300.00	300.00	37.50
<b>Administrative Overhead</b>						
RBO00526	Administrative Overhead	07/31/22		558.89	558.89	69.86
<b>Repair &amp; Maintenance</b>						
15232	Service compressor	07/20/22		36.18	36.18	4.52
<b>Salt Water Disposal</b>						
SWD-181303	May 22 SWD facility fee	05/31/22		12.92		
SWD-181303	June 22 SWD facility fee	07/15/22		12.50	25.42	3.18
<b>Total Operating Costs</b>					<b>920.49</b>	<b>115.06</b>

Property Summary	Net Rev Int	Wrk Int	WI Revenue	Expenses	Net Cash
CLARKE_1-6	0.10253910	0.12500000	1,013.87	115.06	898.81

**Property: (CLARKE\_2-6) Clarke 2-6 County: BARBER, KS**

**Revenue:**

Prd Date	Prod	Price Per	Volume/Share	Description	Property Amt	Your Share
05/2022	GAS	\$/MCF:7.31	622.13 /63.79	Gas Sales:	4,545.90	466.13
	Wrk NRI:	0.10253910		Gas Production Tax:	176.79-	18.13-
				Gas Marketing Charge:	768.30-	78.78-
				Net Income:	3,600.81	369.22
06/2022	GAS	\$/MCF:9.34	595.35 /61.05	Gas Sales:	5,560.23	570.14
	Wrk NRI:	0.10253910		Gas Production Tax:	216.80-	22.23-
				Gas Marketing Charge:	849.82-	87.14-
				Net Income:	4,493.61	460.77

**Total Revenue for Property**

**829.99**



From: Elevate Energy Ltd.  
To:

For Checks Dated 08/15/2022 and For Billing Dated 07/31/2022  
Account: Page 4

Property: (CLARKE\_2-6) Clarke 2-6 (Continued)

Expenses:

Reference	Description	Svc Date	Deck/AFE	Invoice Amt	Total	Your Share
<b>Operating Costs</b>						
<b>Pumper / Gauger</b>						
JULY 22 PU	July 22 pumping	07/31/22		300.00	300.00	37.50
<b>Administrative Overhead</b>						
RBO00527	Administrative Overhead	07/31/22		558.89	558.89	69.86
<b>Repair &amp; Maintenance</b>						
15232	Service compressor	07/20/22		36.19	36.19	4.53
<b>Salt Water Disposal</b>						
SWD-181303	May 22 SWD facility fee	05/31/22		12.92		
239535	Haul 80 BSW to SWD	07/14/22		142.50		
SWD-181303	June 22 SWD facility fee	07/15/22		12.50	167.92	20.99
<b>Total Operating Costs</b>					<b>1,063.00</b>	<b>132.88</b>

Property Summary	<u>Net Rev Int</u>	<u>Wrk Int</u>	<u>WI Revenue</u>	<u>Expenses</u>	<u>Net Cash</u>
CLARKE_2-6	0.10253910	0.12500000	829.99	132.88	697.11

Property: (FOX1) Fox 1-30 County: STAFFORD, KS

API: 15-185-21832

Expenses:

Reference	Description	Svc Date	Deck/AFE	Invoice Amt	Total	Your Share
<b>Operating Costs</b>						
<b>Pumper / Gauger</b>						
JULY 22 PU	July 22 pumping	07/31/22		200.00	200.00	30.00
<b>Administrative Overhead</b>						
RBO00533	Administrative Overhead	07/31/22		457.27	457.27	68.59
<b>Salt Water Disposal</b>						
33062	Haul 384 BSW to SWD	06/30/22		743.57	743.57	111.54
<b>Chemicals</b>						
912780035	Truck treat, 6/15, 6/29	06/15/22		166.21	166.21	24.93
<b>Total Operating Costs</b>					<b>1,567.05</b>	<b>235.06</b>

Property Summary	<u>Wrk Int</u>	<u>Expenses</u>	<u>You Owe</u>
FOX1	0.15000000	235.06	235.06

Property: (FOX3) Fox 3-30 County: STAFFORD, KS

API: 15-185-22008

Expenses:

Reference	Description	Svc Date	Deck/AFE	Invoice Amt	Total	Your Share
<b>Operating Costs</b>						
<b>Pumper / Gauger</b>						
JULY 22 PU	July 22 pumping	07/31/22		200.00	200.00	30.00
<b>Administrative Overhead</b>						
RBO00534	Administrative Overhead	07/31/22		457.27	457.27	68.59
<b>Materials &amp; Supplies</b>						
2-341635	Temp switch, drive ring, clutch plates	06/27/22		429.79	429.79	64.47
<b>Salt Water Disposal</b>						
33062	Haul 88 BSW to SWD	06/30/22		171.59	171.59	25.74
<b>Chemicals</b>						
912780035	Truck treat	06/15/22		41.55	41.55	6.23
<b>Total Operating Costs</b>					<b>1,300.20</b>	<b>195.03</b>

Property Summary	<u>Wrk Int</u>	<u>Expenses</u>	<u>You Owe</u>
FOX3	0.15000000	195.03	195.03



From: Elevate Energy Ltd.  
To:

For Checks Dated 08/15/2022 and For Billing Dated 07/31/2022  
Account: Page 5

Property: (FOX4) Fox 4-30 County: STAFFORD, KS

API: 15-185-22176

**Expenses:**

Reference	Description	Svc Date	Deck/AFE	Invoice Amt	Total	Your Share
<b>Operating Costs</b>						
<b>Pumper / Gauger</b>						
JULY 22 PU	July 22 pumping	07/31/22		200.00	200.00	30.00
<b>Administrative Overhead</b>						
RBO00535	Administrative Overhead	07/31/22		457.27	457.27	68.59
<b>Salt Water Disposal</b>						
33062	Haul 88 BSW to SWD	06/30/22		171.59	171.59	25.74
<b>Chemicals</b>						
912780035	Truck treat	06/15/22		41.55	41.55	6.23
<b>Total Operating Costs</b>					<b>870.41</b>	<b>130.56</b>

Property Summary	<u>Wrk Int</u>	<u>Expenses</u>	<u>You Owe</u>
FOX4	0.15000000	130.56	130.56

Property: (VANDERW1-7) Vanderwork 1-7 County: BARBER, KS

**Revenue:**

Prd Date	Prod	Price Per	Volume/Share	Description	Property Amt	Your Share
05/2022	GAS	\$/MCF:7.31	671.99 /68.91	Gas Sales:	4,910.19	503.49
	Wrk NRI:	0.10253910		Gas Production Tax:	190.96-	19.58-
				Gas Marketing Charge:	829.87-	85.10-
				Net Income:	3,889.36	398.81
06/2022	GAS	\$/MCF:9.34	635.87 /65.20	Gas Sales:	5,938.66	608.94
	Wrk NRI:	0.10253910		Gas Production Tax:	231.55-	23.74-
				Gas Marketing Charge:	907.67-	93.07-
				Net Income:	4,799.44	492.13

**Total Revenue for Property**

**890.94**

**Expenses:**

Reference	Description	Svc Date	Deck/AFE	Invoice Amt	Total	Your Share
<b>Operating Costs</b>						
<b>Pumper / Gauger</b>						
JULY 22 PU	July 22 pumping	07/31/22		300.00	300.00	37.50
<b>Administrative Overhead</b>						
RBO00555	Administrative Overhead	07/31/22		558.89	558.89	69.86
<b>Repair &amp; Maintenance</b>						
15232	Service compressor	07/20/22		36.18	36.18	4.52
<b>Salt Water Disposal</b>						
SWD-181303	May 22 SWD facility fee	05/31/22		12.92		
SWD-181303	June 22 SWD facility fee	07/15/22		12.50	25.42	3.18
<b>Total Operating Costs</b>					<b>920.49</b>	<b>115.06</b>

Property Summary	<u>Net Rev Int</u>	<u>Wrk Int</u>	<u>WI Revenue</u>	<u>Expenses</u>	<u>Net Cash</u>
VANDERW1-7	0.10253910	0.12500000	890.94	115.06	775.88

From: Elevate Energy Ltd.  
To:

For Checks Dated 08/15/2022 and For Billing Dated 07/31/2022  
Account: Page 6

Property: (VANDERW2-7) Vanderwork 2-7 County: BARBER, KS

Revenue:

Prd Date	Prod	Price Per	Volume/Share	Description	Property Amt	Your Share
05/2022	GAS	\$/MCF:7.75	472.18 /48.42	Gas Sales:	3,657.10	375.00
	Wrk NRI:	0.10253910		Gas Production Tax:	142.53-	14.62-
				Gas Marketing Charge:	617.81-	63.35-
				Net Income:	2,896.76	297.03
06/2022	GAS	\$/MCF:9.90	437.83 /44.89	Gas Sales:	4,334.42	444.45
	Wrk NRI:	0.10253910		Gas Production Tax:	169.50-	17.38-
				Gas Marketing Charge:	662.06-	67.89-
				Net Income:	3,502.86	359.18

Total Revenue for Property

656.21

Expenses:

Reference	Description	Svc Date	Deck/AFE	Invoice Amt	Total	Your Share
<b>Operating Costs</b>						
<b>Pumper / Gauger</b>						
JULY 22 PU	July 22 pumping	07/31/22		300.00	300.00	37.50
<b>Administrative Overhead</b>						
RBO00556	Administrative Overhead	07/31/22		558.89	558.89	69.86
<b>Repair &amp; Maintenance</b>						
15232	Service compressor	07/20/22		36.18	36.18	4.52
<b>Salt Water Disposal</b>						
SWD-181303	May 22 SWD facility fee	05/31/22		12.92		
SWD-181303	June 22 SWD facility fee	07/15/22		12.50	25.42	3.18
<b>Total Operating Costs</b>					<b>920.49</b>	<b>115.06</b>

Property Summary  
VANDERW2-7

Net Rev Int    Wrk Int  
0.10253910   0.12500000

WI Revenue  
656.21

Expenses  
115.06

Net Cash  
541.15



Elevate Energy Ltd.  
7424 S Lewiston St  
Aurora, CO 80016

# Settlement Statement

Account: [REDACTED]

Date: 04/17/2022

**Account: [REDACTED] - Statement of Account:**

Date	Reference	Description	Charges	Credits
03/01/2022		Balance Forward	4,410.99	
03/30/2022	74	Payment-Thank You! Ck# 10880		(2,740.37)
04/12/2022	77	Payment-Thank You! Ck# 10888		(1,670.62)
		New Balance Forward	0.00	

**Summary by Property:**

Property#	Description	Net Income	Expenses	You Owe
FOX1	Fox 1-30		525.32	525.32
FOX3	Fox 3-30		439.52	439.52
FOX4	Fox 4-30		625.01	625.01
<b>Totals:</b>		<b>0.00</b>	<b>1,589.85</b>	<b>1,589.85</b>

**PLEASE PAY THIS AMOUNT -----^**

Elevate Energy Ltd.  
7424 S Lewiston St  
Aurora, CO 80016

# Settlement Statement

Account: [REDACTED]

Date: 06/14/2022

**Account: - Statement of Account:**

Date	Reference	Description	Charges	Credits
05/01/2022		Balance Forward	791.87	
06/14/2022	88	Payment-Thank You! Ck# 11100		(791.87)
		New Balance Forward	0.00	

**Summary by Property:**

Property#	Description	Net Income	Expenses	You Owe
AUBLEY_1-7	Aubley 1-7		119.48	119.48
AUBLEY_2-7	Aubley 2-7		119.49	119.49
CLARKE_1-6	Clarke 1-6		119.49	119.49
CLARKE_2-6	Clarke 2-6		119.49	119.49
CLARKE_3-6	Clarke 3-6		7.42	7.42
FOX1	Fox 1-30		237.73	237.73
FOX3	Fox 3-30		142.59	142.59
FOX4	Fox 4-30		142.59	142.59
VANDERW1-7	Vanderwork 1-7		164.87	164.87
VANDERW2-7	Vanderwork 2-7		119.48	119.48
<b>Totals:</b>		<b>0.00</b>	<b>1,292.63</b>	<b>1,292.63</b>

**PLEASE PAY THIS AMOUNT** -----^



**Elevate Energy Ltd.**  
7424 S Lewiston St  
Aurora, CO 80016

# Settlement Statement

Account: [REDACTED]

Date: 05/13/2022

**Account: [REDACTED] - Statement of Account:**

Date	Reference	Description	Charges	Credits
04/01/2022		Balance Forward	3,260.47	
04/12/2022	77	Payment-Thank You! Ck# 10888		(1,670.62)
04/29/2022	78	Payment-Thank You! Ck# 10898		(1,589.85)
		New Balance Forward	0.00	

**Summary by Property:**

Property#	Description	Net Income	Expenses	You Owe
FOX1	Fox 1-30		321.15	321.15
FOX3	Fox 3-30		235.36	235.36
FOX4	Fox 4-30		235.36	235.36
<b>Totals:</b>		<b>0.00</b>	<b>791.87</b>	<b>791.87</b>

**PLEASE PAY THIS AMOUNT -----^**

**Elevate Energy Ltd.**  
7424 S Lewiston St  
Aurora, CO 80016

# Settlement Statement

Account: [REDACTED]

Date: 03/17/2022

**Account: [REDACTED] - Statement of Account:**

Date	Reference	Description	Charges	Credits
02/01/2022		Balance Forward	3,318.40	
02/11/2022	67	Payment-Thank You! Ck# 10869		(578.03)
		New Balance Forward	2,740.37	

**Summary by Property:**

Property#	Description	Net Income	Expenses	You Owe
	Unpaid Previous Balance			<del>2,740.37</del>
FOX1	Fox 1-30		547.59	547.59
FOX3	Fox 3-30		460.20	460.20
FOX4	Fox 4-30		662.83	662.83
Totals:		0.00	1,670.62	<del>4,410.99</del>

*Received  
check*

**PLEASE PAY THIS AMOUNT** 1,670.62 ^



Elevate Energy Ltd.  
7424 S Lewiston St  
Aurora, CO 80016

# Settlement Statement

Account: [REDACTED]

Date: 02/14/2022

Account: [REDACTED] - Statement of Account:

Date	Reference	Description	Charges	Credits
01/01/2022		Balance Forward	2,729.67	
02/11/2022	67	Payment-Thank You! Ck# 10869		(578.03)
		New Balance Forward	2,151.64	

Summary by Property:

Property#	Description	Net Income	Expenses	You Owe
	Unpaid Previous Balance			2,151.64
FOX1	Fox 1-30		224.68	224.68
FOX3	Fox 3-30		163.80	163.80
FOX4	Fox 4-30		200.25	200.25
Totals:		0.00	588.73	2,740.37

PLEASE PAY THIS AMOUNT

Correct  
Outstanding  
balance due



***Production***





AUBLEY 1-7 214163

Lease #: 214163

## Lease and Production Information

State	County	Operator			
KS	BARBER	ELEVATE ENERGY LTD			
Location	Meridan	Quarter Call	Formation	Horizontal	Production Months
7-32S-12W	6th (west -96.28)		MISSISSIPPIAN SYSTEM	No	420
			Oil	Gas	
<b>First Prod Date</b>			1987-06-01		
<b>Last Sale</b>			2022-05-01		
<b>Daily Rate</b>			16.97		
<b>MoM Change</b>			1		
<b>YoY Change</b>			6388		
<b>Cumulative</b>			494568		

## Production Snapshot

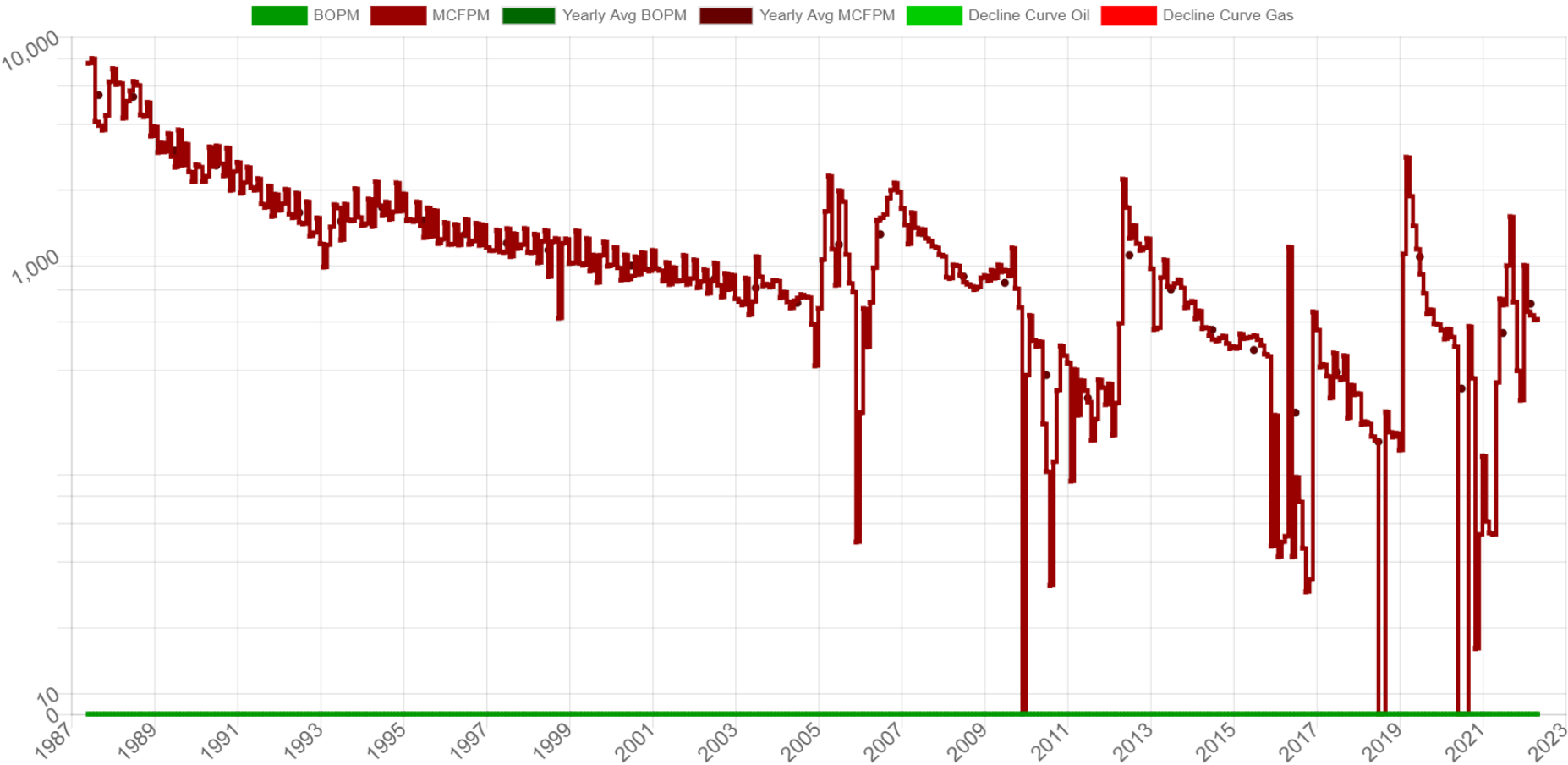
Month	BOPM	MCFCPM
06-2021		633
07-2021		593
08-2021		896
09-2021		1503
10-2021		613
11-2021		297
12-2021		218
01-2022		899
02-2022		554
03-2022		533
04-2022		508
05-2022		509
<b>Average</b>		<b>646</b>

## Annual Averages

Year	Avg BOPM	Avg MCFCPM
2018		141
2019		986
2020		246
2021		442
2022		601



# AUBLEY 1-7 214163 - Production Plot





AUBLEY 1-7 214163

Associated Wells  
Total Well Count: 1

Well Name		API		Operator		Type	Status
AUBLEY 1-7		15007221500000		ELEVATE ENERGY LTD		Gas	Producing
Location	Spot	Foot-NS	Foot-EW	Foot-ref	Zone		
7-32S-12W	SW NE SW NE	3366	-1891	SE	MISSISSIPPIAN SYSTEM		
Spud		Completion		First Production			
1987-02-18		1987-03-13					
Elevation	MD	TV-TD	Cmpl-Top	Cmpl-Btm	PBTD	Drill-Dir	Lateral
1520 KB		4380					



AUBLEY 2-7 225447

Lease #: 225447

## Lease and Production Information

State	County	Operator			
KS	BARBER	ELEVATE ENERGY LTD			
Location	Meridan	Quarter Call	Formation	Horizontal	Production Months
7-32S-12W	6th (west -96.28)		Oil	No	212
				Gas	
First Prod Date				2004-10-01	
Last Sale				2022-05-01	
Daily Rate				7.3	
MoM Change				0	
YoY Change				-316	
Cumulative				229586	

## Production Snapshot

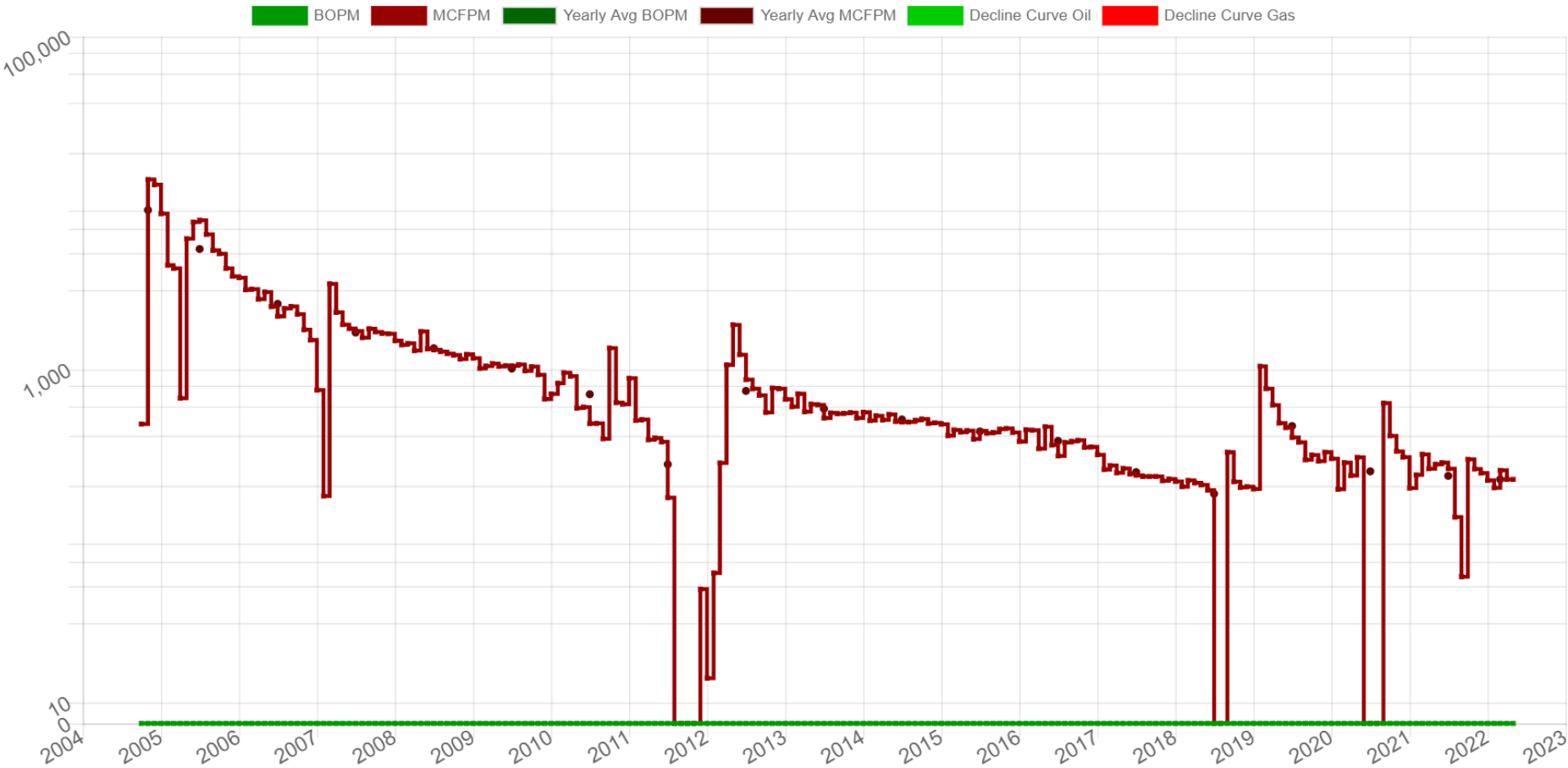
Month	BOPM	MCFCPM
06-2021		276
07-2021		254
08-2021		130
09-2021		57
10-2021		289
11-2021		253
12-2021		239
01-2022		216
02-2022		195
03-2022		248
04-2022		219
05-2022		219
Average		216

## Annual Averages

Year	Avg BOPM	Avg MCFCPM
2018		179
2019		458
2020		245
2021		230
2022		219



# AUBLEY 2-7 225447 - Production Plot





AUBLEY 2-7 225447

Associated Wells  
Total Well Count: 1

Well Name		API		Operator		Type	Status
AUBLEY 2-7		15007228510000		ELEVATE ENERGY LTD		Gas	Producing
Location	Spot	Foot-NS	Foot-EW	Foot-ref	Zone		
7-32S-12W	NE NE	4605	-655	SE	MISSISSIPPI		
Spud		Completion		First Production			
2004-09-20		2004-09-26					
Elevation	MD	TV-TD	Cmpl-Top	Cmpl-Btm	PBTD	Drill-Dir	Lateral
1490 GL		4340					





CLARK 1-6 213881

Lease #: 213881

## Lease and Production Information

State	County	Operator			
KS	BARBER	ELEVATE ENERGY LTD			
Location	Meridan	Quarter Call	Formation	Horizontal	Production Months
6-32S-12W	6th (west -96.28)		MISSISSIPPIAN SYSTEM	No	424
			Oil	Gas	
<b>First Prod Date</b>			1987-02-01		
<b>Last Sale</b>			2022-05-01		
<b>Daily Rate</b>			22.53		
<b>MoM Change</b>			65		
<b>YoY Change</b>			1594		
<b>Cumulative</b>			423056		

## Production Snapshot

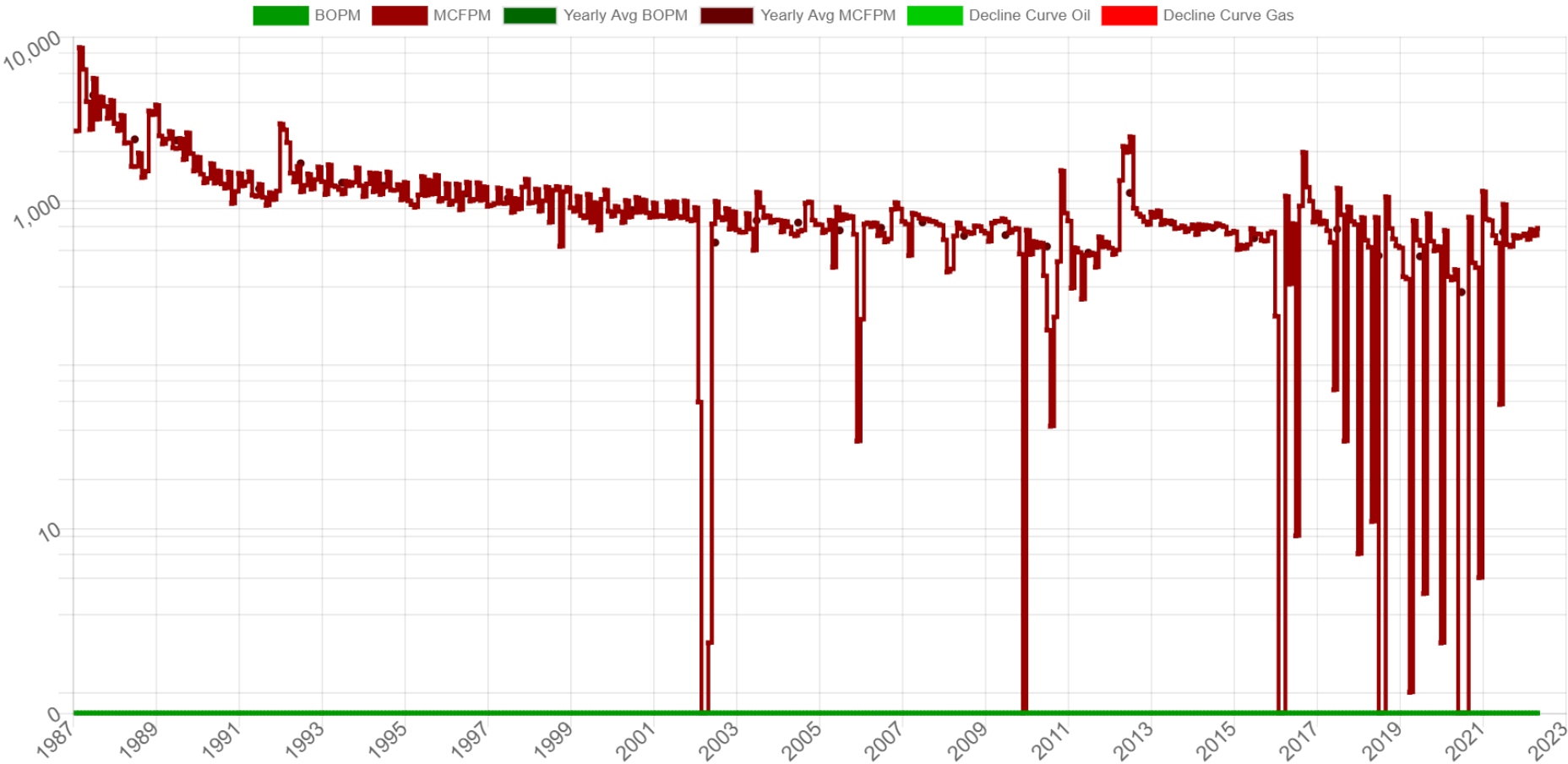
Month	BOPM	MCFCPM
06-2021		57
07-2021		946
08-2021		538
09-2021		523
10-2021		612
11-2021		591
12-2021		605
01-2022		623
02-2022		579
03-2022		664
04-2022		611
05-2022		676
<b>Average</b>		<b>585</b>

## Annual Averages

Year	Avg BOPM	Avg MCFCPM
2018		461
2019		456
2020		276
2021		642
2022		631



# CLARK 1-6 213881 - Production Plot





CLARK 1-6 213881

Associated Wells  
Total Well Count: 1

Well Name		API		Operator		Type	Status
CLARKE 1-6		15007221330000		ELEVATE ENERGY LTD		Gas	Producing
Location	Spot		Foot-NS	Foot-EW	Foot-ref	Zone	
6-32S-12W	NE SW SW		667	-4496	SE		
Spud		Completion		First Production			
1986-04-15		1986-05-21					
Elevation	MD	TV-TD	Cmpl-Top	Cmpl-Btm	PBTD	Drill-Dir	Lateral
1546 KB		4400					





CLARK 2-6 213882

Lease #: 213882

## Lease and Production Information

State	County	Operator			
KS	BARBER	ELEVATE ENERGY LTD			
Location	Meridan	Quarter Call	Formation	Horizontal	Production Months
6-32S-12W	6th (west -96.28)		MISSISSIPPIAN SYSTEM	No	424
			Oil	Gas	
<b>First Prod Date</b>			1987-02-01		
<b>Last Sale</b>			2022-05-01		
<b>Daily Rate</b>			18.97		
<b>MoM Change</b>			11		
<b>YoY Change</b>			4176		
<b>Cumulative</b>			575152		

## Production Snapshot

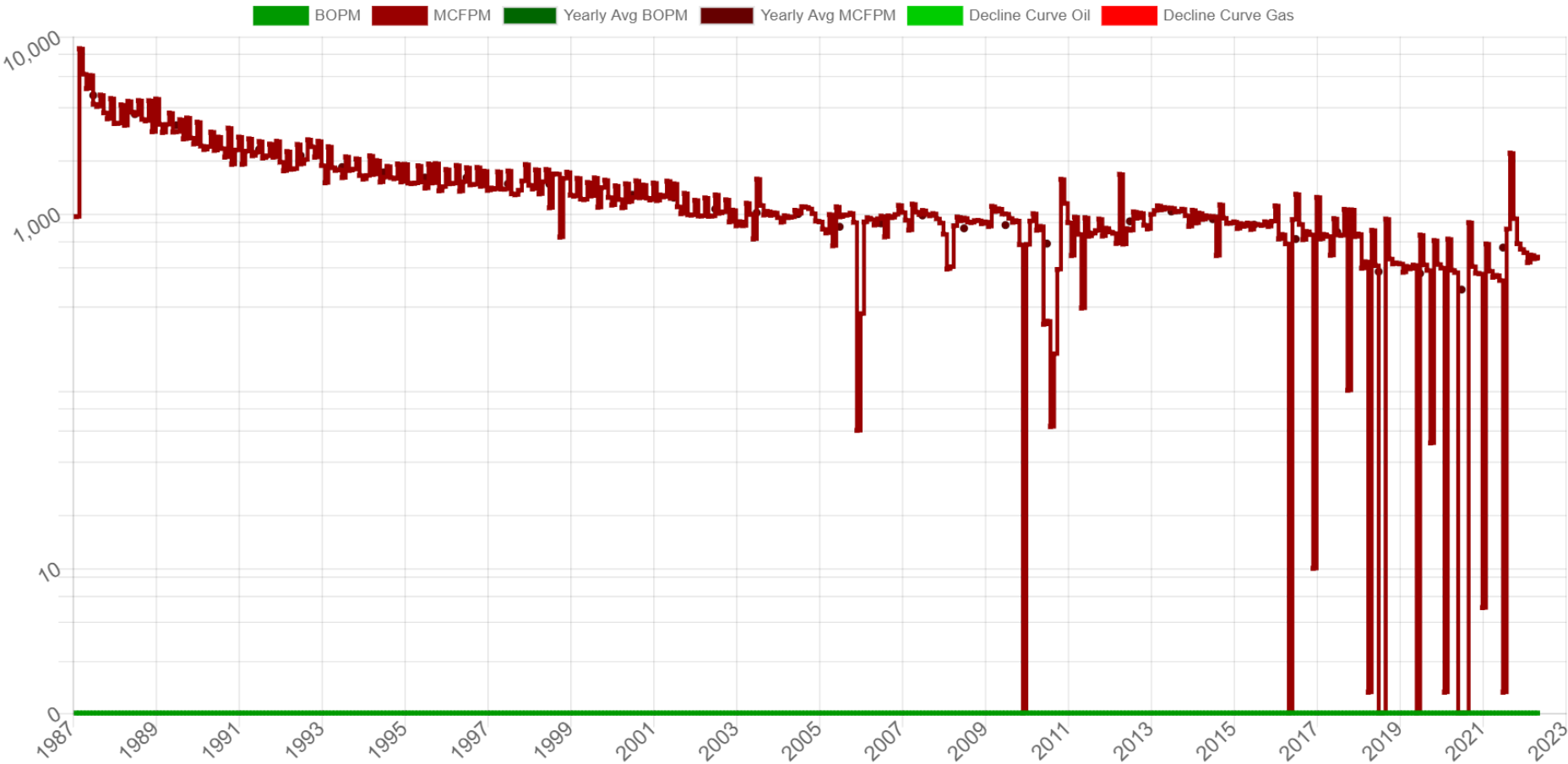
Month	BOPM	MCFCPM
06-2021		421
07-2021		2
08-2021		819
09-2021		2199
10-2021		941
11-2021		679
12-2021		632
01-2022		605
02-2022		531
03-2022		584
04-2022		558
05-2022		569
<b>Average</b>		<b>712</b>

## Annual Averages

Year	Avg BOPM	Avg MCFCPM
2018		472
2019		461
2020		374
2021		645
2022		569



# CLARK 2-6 213882 - Production Plot





CLARK 2-6 213882

Associated Wells  
Total Well Count: 1

Well Name		API		Operator		Type	Status
CLARKE 2-6		15007221430000		ELEVATE ENERGY LTD		Gas	Producing
Location	Spot	Foot-NS	Foot-EW	Foot-ref	Zone		
6-32S-12W	S2 NW SE	1639	-1979	SE	MISSISSIPPIAN		
Spud		Completion		First Production			
1986-11-01		1986-12-08					
Elevation	MD	TV-TD	Cmpl-Top	Cmpl-Btm	PBTD	Drill-Dir	Lateral
1512 KB		4368					





CLARK 3-6 138291

Lease #: 138291

## Lease and Production Information

State	County	Operator			
KS	BARBER	NORSTAR PETROLEUM, INC.			
Location	Meridan	Quarter Call	Formation	Horizontal	Production Months
6-32S-12W	6th (west -96.28)			No	104
			Oil		Gas
First Prod Date			2007-04-01		
Last Sale			2015-11-01		
Daily Rate			0		
MoM Change			0		
YoY Change			0		
Cumulative			344		

## Production Snapshot

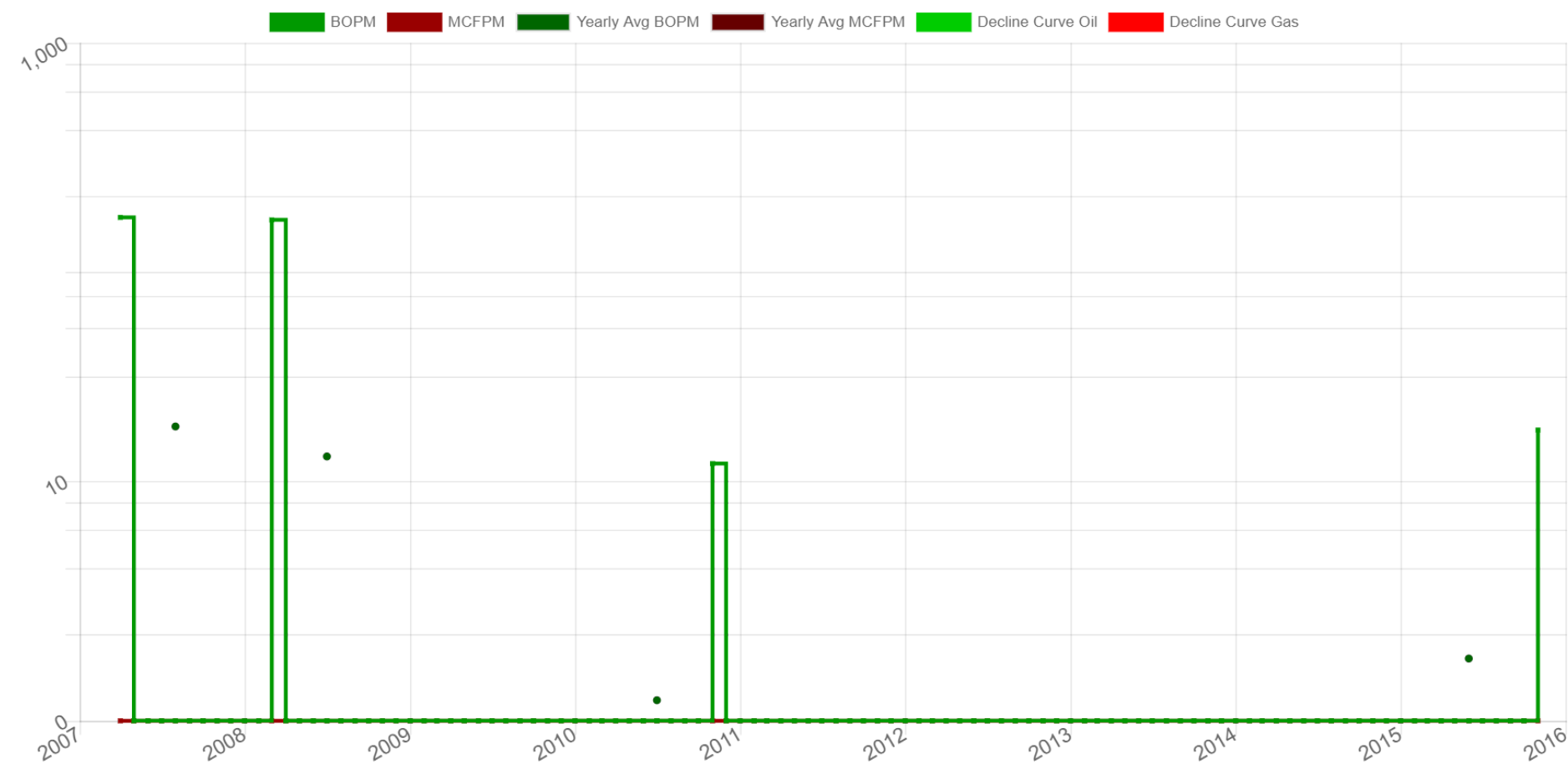
Month	BOPM	MCFPM
12-2014		
01-2015		
02-2015		
03-2015		
04-2015		
05-2015		
06-2015		
07-2015		
08-2015		
09-2015		
10-2015		
11-2015	17	
Average	17	

## Annual Averages

Year	Avg BOPM	Avg MCFPM
2007	18	
2008	13	
2010	1	
2015	2	



# CLARK 3-6 138291 - Production Plot





CLARK 3-6 138291

Associated Wells  
Total Well Count: 1

Well Name	API		Operator			Type	Status
CLARKE 3-6	15007230190000		ELEVATE ENERGY LTD			Gas	Inactive Well
Location	Spot	Foot-NS	Foot-EW	Foot-ref	Zone		
6-32S-12W	S2 SW SE	322	-1969	SE	MISSISSIPPI		
Spud	Completion		First Production				
2006-06-02	2006-06-27						
Elevation	MD	TV-TD	Cmpl-Top	Cmpl-Btm	PBTD	Drill-Dir	Lateral
1510 KB		4340					



VANDERWORK (1-7 124626

Lease #: 124626

## Lease and Production Information

State	County	Operator			
KS	BARBER	ELEVATE ENERGY LTD			
Location	Meridan	Quarter Call	Formation	Horizontal	Production Months
7-32S-12W	6th (west -96.28)			No	423
			Oil		Gas
First Prod Date			1986-03-01		
Last Sale			2021-05-01		
Daily Rate			0.1		
MoM Change			147		
YoY Change			147		
Cumulative			3759		

## Production Snapshot

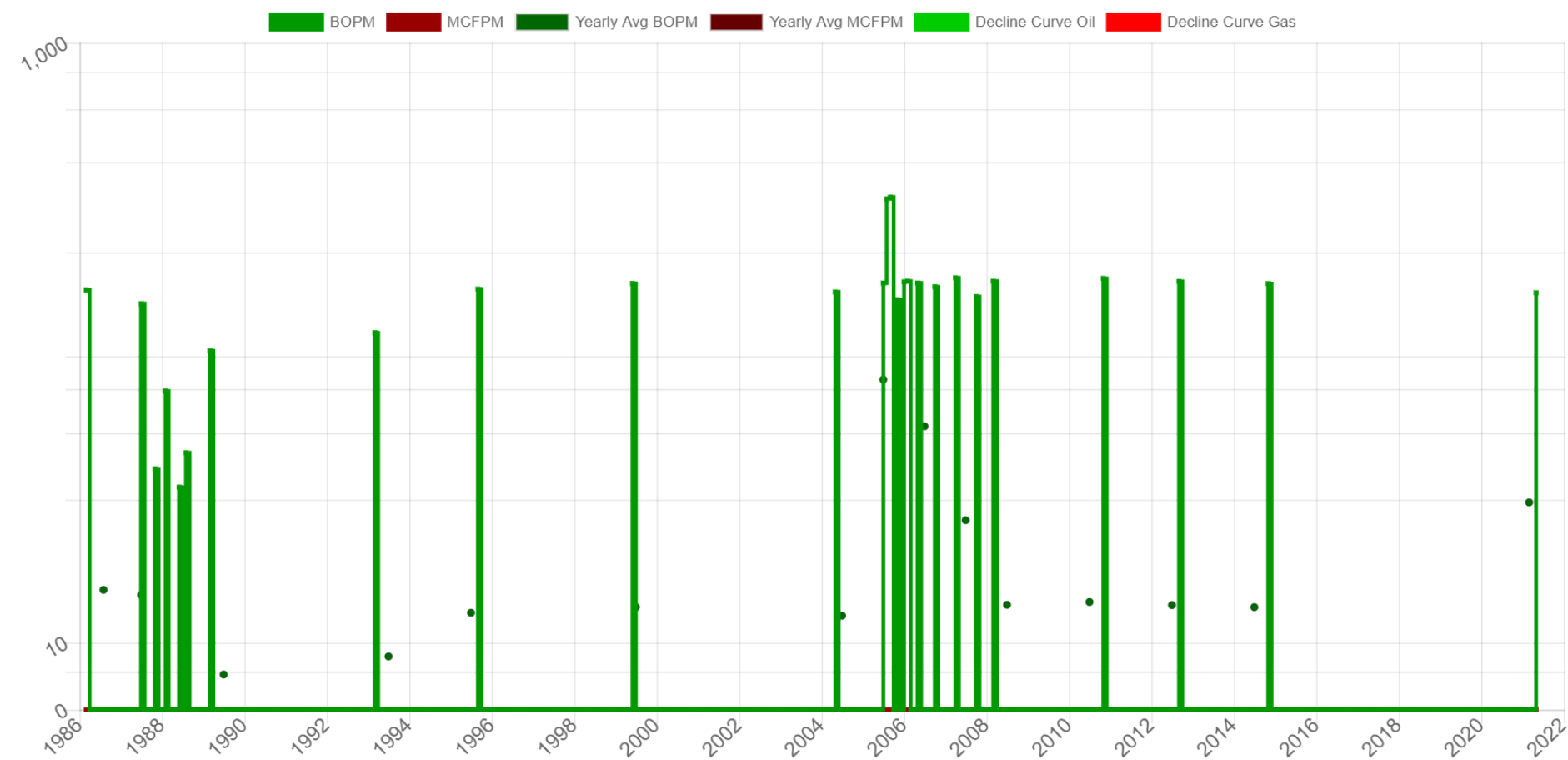
## Annual Averages

Month	BOPM	MCFPM	Year	Avg BOPM	Avg MCFPM
06-2020			2008	13	
07-2020			2010	14	
08-2020			2012	13	
09-2020			2014	13	
10-2020			2021	29	
11-2020					
12-2020					
01-2021					
02-2021					
03-2021					
04-2021					
05-2021	147				
Average	147				





# VANDERWORK (1-7 124626 - Production Plot





VANDERWORK (1-7 124626

Associated Wells

Total Well Count: 1

Well Name			API		Operator		Type	Status
VANDERWORK 1-7			15007220530000		ELEVATE ENERGY LTD		O&G	Producing
Location		Spot	Foot-NS		Foot-EW	Foot-ref	Zone	
7-32S-12W		NE NW	4617		-3215	SE	MISSISSIPPIAN	
Spud			Completion		First Production			
1985-06-17			1985-07-25					
Elevation	MD	TV-TD	Cmpl-Top		Cmpl-Btm	PBTD	Drill-Dir	Lateral
1532 KB		4650						



VANDERWORK 2-7 226293

Lease #: 226293

## Lease and Production Information

State	County	Operator			
KS	BARBER	ELEVATE ENERGY LTD			
Location	Meridan	Quarter Call	Formation	Horizontal	Production Months
7-32S-12W	6th (west -96.28)		Oil	No	203
				Gas	
First Prod Date				2005-07-01	
Last Sale				2022-05-01	
Daily Rate				15.73	
MoM Change				37	
YoY Change				-1417	
Cumulative				209102	

## Production Snapshot

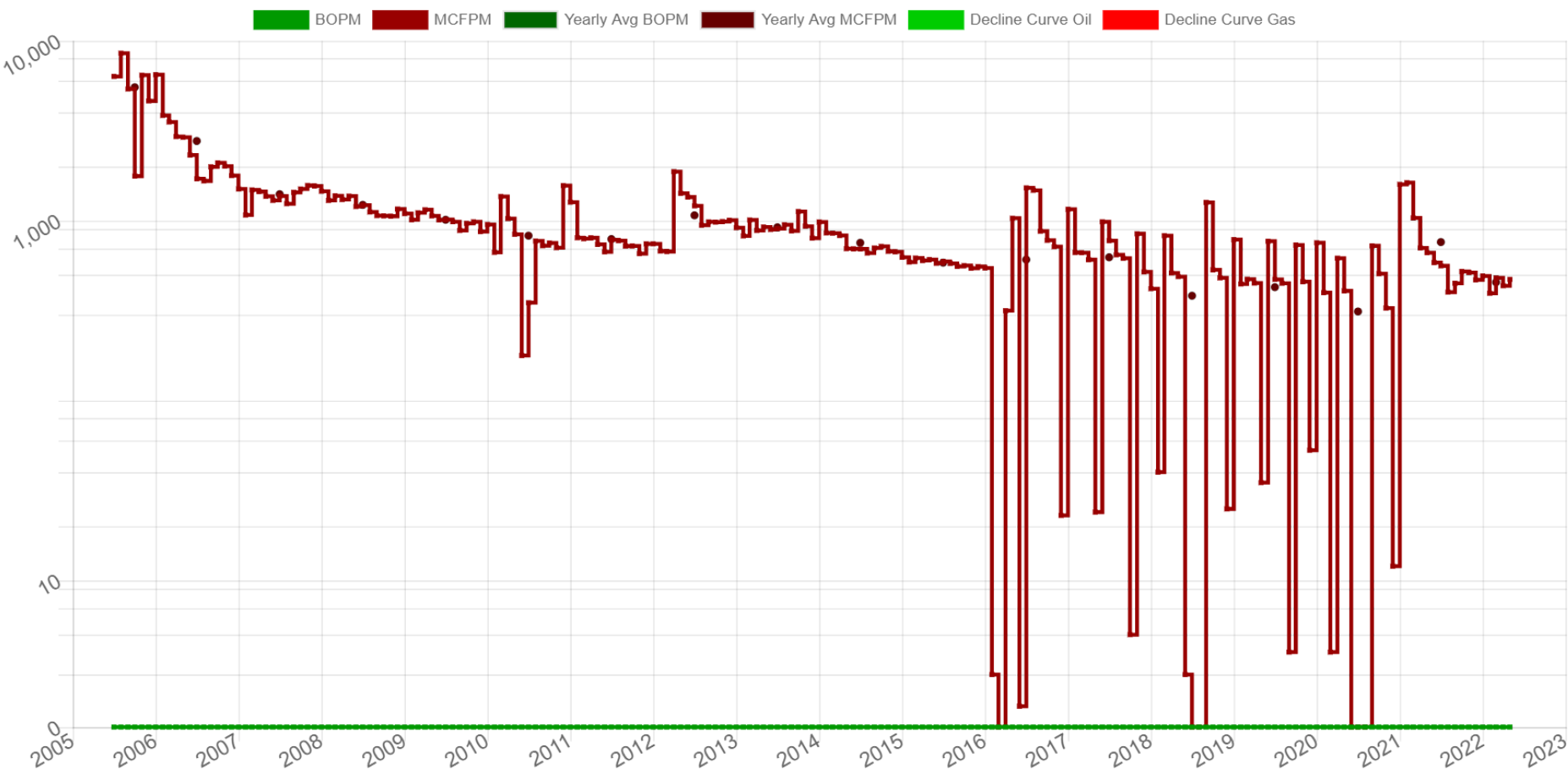
Month	BOPM	MCFCPM
06-2021		585
07-2021		561
08-2021		401
09-2021		449
10-2021		522
11-2021		515
12-2021		469
01-2022		493
02-2022		395
03-2022		481
04-2022		435
05-2022		472
Average		482

## Annual Averages

Year	Avg BOPM	Avg MCFCPM
2018		383
2019		427
2020		313
2021		761
2022		455



# VANDERWORK 2-7 226293 - Production Plot







VANDERWORK 2-7 226293

Associated Wells

Total Well Count: 1

Well Name			API		Operator		Type	Status
VANDERWORK 2-7			15007228980000		ELEVATE ENERGY LTD		O&G	Producing
Location		Spot	Foot-NS		Foot-EW	Foot-ref	Zone	
7-32S-12W		S2 NW	3312		-4028	SE	MISSISSIPPI	
Spud			Completion		First Production			
2005-06-03			2005-07-01					
Elevation	MD	TV-TD	Cmpl-Top		Cmpl-Btm	PBTD	Drill-Dir	Lateral
1545 KB		4394						



# ***Conveyance Document***

Please note the following draft deed/assignment has been prepared by the seller in advance of sale. The successful buyer agrees to accept title to the lots pursuant to said deeds or assignments. Seller shall not be obligated or required to modify or change said deeds or assignments unless a correction is required to properly convey the interests being sold.

## ASSIGNMENT OF WORKING INTEREST

**[REDACTED] ("Grantor")**

Grants and Conveys to

---

**("Grantee")**

All Grantor's undivided 0.1250000 working interest in the following described oil and gas leases located in Barber County, Kansas:

**Aubley 1-7 & 2-7 Lease**

Lessors:	Ralph W. Aubley and Ruby P. Aubley et al.
Lessee:	Rine Exploration Company
Date:	March 12, 1985
Recorded:	Book 221, Page 515A
Legal Description:	NE/4 of 7-32S-12W Barber County, Kansas

**Clark 1-6 Lease**

Lessors:	Clarke Corporation
Lessee:	Rine Exploration Company
Date:	February 22, 1985
Recorded:	Book 221, Page 433
Legal Description:	SE/4 NW/4, E/2 SW/4, SW/4 SW/4 & SE/4 of 6-32S-12W Barber County, Kansas

**Vanderwork 1-7 & 2-7 Lease**

Lessors:	G.C. Vanderwork & Peggy Vanderwork, his wife
Lessee:	Rine Exploration Company
Date:	February 22, 1985
Recorded:	Book 220, Page 577
Legal Description:	NW/4 of 7-32S-12W Barber County, Kansas

**Clark 2-6 & 3-6 Lease**

Lessors:	G.C. Vanderwork & Peggy Vanderwork, his wife
Lessee:	Rine Exploration Company
Date:	February 22, 1985
Recorded:	Book 220, Page 585
Legal Description:	E/2 SE/4 of 1-32S-13W and SW/4 NW/4 & NW/4 SW/4 of 6-32S-12W Barber County, Kansas

Lessors: Roger L. Simpson and Sharon K. Simpson, his wife  
Lessee: Rine Exploration Company  
Date: October 3, 1986  
Recorded: Book 231, Page 499  
Legal Description: S/2 NE/4 & NE/4 NE/4 of 6-32S-12W Barber County,  
Kansas

This Assignment is made and executed and delivered without warranty of any kind and no warranty shall be implied.

For the sum of: \$10.00 and other good and valuable consideration.

Executed this \_\_\_\_ day of \_\_\_\_\_, 2022, but effective as of January 1, 2023.

\_\_\_\_\_

by: \_\_\_\_\_  
\_\_\_\_\_

STATE OF \_\_\_\_\_, COUNTY OF \_\_\_\_\_

Acknowledged before me this \_\_\_\_\_ day of \_\_\_\_\_, 2022, by \_\_\_\_\_  
\_\_\_\_\_.

\_\_\_\_\_  
Appointment Expires

\_\_\_\_\_  
Notary Public