

MID-CONTINENT ENERGY EXCHANGE

Oil & Gas Asset Auctions



Data Packet

Davis 36-5, Reid 5

11-Well Producing MI/RI in
Howard County, TX

In this Document:

[Lot Summary](#)

[Income and Expenses](#)

[Production](#)

[Outgoing Conveyance](#)

County, State
Howard, TX

Inventory Number
94753

MCEE Lot Number
10021 Series

Package Detail - Notes
<p>The check stub provided reflects the full interest owned. The cash flow table reflects the actual interest being conveyed.</p> <p>This is a 11 well producing MI/RI package - all wells are horizontal</p>

ROYALTY REVENUE ACCOUNTING MONTH								
PROPERTY DESCRIPTION	21-Nov	21-Dec	22-Jan	22-Feb	22-Mar	22-Apr	22-May	22-Jun
DAVIS 36-5 ALLOC-C 3SB	\$14.25	\$13.57	\$10.47	\$8.58	\$8.73	\$7.93	\$9.70	\$8.01
DAVIS 36-5 ALLOC-C 3SS	\$9.78	\$8.90	\$5.78	\$4.53	\$4.44	\$3.35	\$5.11	\$4.29
DAVIS 36-5 ALLOC-D 4SB	\$13.00	\$11.01	\$8.28	\$6.74	\$6.76	\$5.88	\$7.29	\$6.32
DAVIS 36-5 ALLOC-E 5SA	\$16.61	\$15.07	\$11.49	\$8.94	\$8.35	\$7.58	\$9.33	\$8.22
DAVIS 36-5 ALLOC-C 3SA	\$13.51	\$12.14	\$9.24	\$7.68	\$7.82	\$7.42	\$9.07	\$7.79
DAVIS 36-5 ALLOC-F 6SS	\$12.32	\$11.87	\$9.56	\$7.45	\$7.76	\$6.91	\$8.50	\$7.12
DAVIS 36-5 ALLOC-G 7SA	\$16.59	\$14.43	\$11.61	\$9.60	\$8.66	\$8.15	\$10.35	\$9.78
DAVIS 36-5 ALLOC-F 6SB	\$18.60	\$16.16	\$12.44	\$10.12	\$10.14	\$9.20	\$11.24	\$9.77
DAVIS 36-5 ALLOC-H 8SS	\$10.62	\$11.14	\$8.91	\$7.74	\$7.66	\$6.47	\$8.32	\$7.28
DAVIS 36-5 ALLOC-H 8SB	\$16.34	\$15.45	\$11.49	\$9.71	\$9.35	\$8.17	\$10.26	\$9.29
MONTHLY TOTALS	\$141.61	\$129.74	\$99.27	\$81.06	\$79.65	\$71.05	\$89.16	\$77.87

8 MONTH AVERAGE
\$96.18

Revenue Statement

Owner

Operator

Check

LAREDO PETROLEUM, INC
15 W 6TH ST STE 1800
TULSA, OK 74119-5412
(918) 513-4570

Check Number 803838
Check Amount 146,111.65
Check Date June 24, 2022

Copyright Notice

© 2022 Enverus. All rights reserved. Unauthorized use prohibited.

Data, reports, user interface, software and other content which is accessed by users through EnergyLink constitutes copyright protected content owned by Enverus. Any unauthorized copying, scraping, downloading, retransmission, redistribution, reproduction, republishing or other duplication or modification of copyright protected content is a violation of Canadian and US federal copyright laws and may be subject to legal action. Other than downloading of PDF copies of processed invoices for use in an unmodified format by authorized users, no one has permission to copy, scrape, download, retransmit, redistribute, reproduce, republish, duplicate, modify or make public for commercial use this copyright protected content, in any form, without the express written permission of Enverus.



EnergyLink can provide this data in Excel, CDEX, or any other requested format.
Visit <https://www.energylink.com/Features> to find out more information or call EnergyLink Support at 1-888-573-3364.



		Type	Production Date	Property Values				Owner Share			
				BTU	Volume	Price	Value	Owner Interest	Distribution Interest	Volume	Value
Property:	15705	DAVIS 36-5 ALLOC-C 3SB, State: TX, County: HOWARD									
OIL SALES		ROYALTY INTEREST	Apr 22		7,424.19	105.51	783,297.53	0.00295142	0.00295142	21.91	2,311.84
		Net Price: 105.5061									
		SEVERANCE TAX	Apr 22				(36,077.55)	0.00295142	0.00295142		(106.48)
		Total OIL SALES								21.91	2,205.36
PLANT PRODUCTS		ROYALTY INTEREST	Apr 22		89,711.56	1.06	94,940.74	0.00295142	0.00295142	264.78	280.21
		Net Price: 0.8889									
		MARKETING	Apr 22				60.99	0.00295142	0.00295142		0.18
		OTHER DEDUCTS	Apr 22				(15,199.46)	0.00295142	0.00295142		(44.86)
		PRODUCTION TAX	Apr 22				(6.78)	0.00295142	0.00295142		(0.02)
		SEVERANCE TAX	Apr 22				(5,980.17)	0.00295142	0.00295142		(17.65)
		Total PLANT PRODUCTS								264.78	217.86
RESIDUE		ROYALTY INTEREST	Apr 22	1.0421	11,821.19	5.11	60,414.99	0.00295142	0.00295142	34.89	178.31
		Net Price: 4.2913									
		MARKETING	Apr 22				37.27	0.00295142	0.00295142		0.11
		OTHER DEDUCTS	Apr 22				(9,686.86)	0.00295142	0.00295142		(28.59)
		PRODUCTION TAX	Apr 22				(3.39)	0.00295142	0.00295142		(0.01)
		SEVERANCE TAX	Apr 22				(3,804.95)	0.00295142	0.00295142		(11.23)

Represented Unit of Measure: Gas = MCFs, Plant Products = GALs, Oil = BBLs

Generated on Thursday, June 23, 2022 12:46 PM

Check Number	803838	Owner	Operator LAREDO PETROLEUM, INC						
--------------	--------	-------	--------------------------------	--	--	--	--	--	--

Type	Production Date	Property Values				Owner Share			
		BTU	Volume	Price	Value	Owner Interest	Distribution Interest	Volume	Value
						Total RESIDUE		34.89	138.59
						Total Property			2,561.81

	Owner Gross Value	Owner Deductions	Owner Taxes	Non Revenue Deductions	Owner Net Value
Check Total	155,588.85	(1,965.11)	(7,512.09)		146,111.65

Revenue Statement

Owner

Operator

Check

LAREDO PETROLEUM, INC
15 W 6TH ST STE 1800
TULSA, OK 74119-5412
(918) 513-4570

Check Number 803838
Check Amount 146,111.65
Check Date June 24, 2022

Copyright Notice

© 2022 Enverus. All rights reserved. Unauthorized use prohibited.

Data, reports, user interface, software and other content which is accessed by users through EnergyLink constitutes copyright protected content owned by Enverus. Any unauthorized copying, scraping, downloading, retransmission, redistribution, reproduction, republishing or other duplication or modification of copyright protected content is a violation of Canadian and US federal copyright laws and may be subject to legal action. Other than downloading of PDF copies of processed invoices for use in an unmodified format by authorized users, no one has permission to copy, scrape, download, retransmit, redistribute, reproduce, republish, duplicate, modify or make public for commercial use this copyright protected content, in any form, without the express written permission of Enverus.



EnergyLink can provide this data in Excel, CDEX, or any other requested format.
Visit <https://www.energylink.com/Features> to find out more information or call EnergyLink Support at 1-888-573-3364.



		Production Date	Property Values				Owner Share			
Type			BTU	Volume	Price	Value	Owner Interest	Distribution Interest	Volume	Value
Property:	15706	DAVIS 36-5 ALLOC-C 3SS, State: TX, County: HOWARD								
OIL SALES										
	ROYALTY INTEREST	Apr 22		3,805.21	105.51	401,474.20	0.00293040	0.00293040	11.15	1,176.48
	Net Price: 105.5063									
	SEVERANCE TAX	Apr 22				(18,492.36)	0.00293040	0.00293040		(54.19)
							Total OIL SALES		11.15	1,122.29
PLANT PRODUCTS										
	ROYALTY INTEREST	Apr 22		70,122.30	1.03	72,259.76	0.00293040	0.00293040	205.49	211.75
	Net Price: 0.8778									
	MARKETING	Apr 22				40.95	0.00293040	0.00293040		0.12
	OTHER DEDUCTS	Apr 22				(10,705.02)	0.00293040	0.00293040		(31.37)
	PRODUCTION TAX	Apr 22				(6.83)	0.00293040	0.00293040		(0.02)
	SEVERANCE TAX	Apr 22				(4,617.12)	0.00293040	0.00293040		(13.53)
							Total PLANT PRODUCTS		205.49	166.95
RESIDUE										
	ROYALTY INTEREST	Apr 22	1.0421	7,140.02	5.11	36,493.31	0.00293040	0.00293040	20.92	106.94
	Net Price: 4.3531									
	MARKETING	Apr 22				20.48	0.00293040	0.00293040		0.06
	OTHER DEDUCTS	Apr 22				(5,412.23)	0.00293040	0.00293040		(15.86)
	PRODUCTION TAX	Apr 22				(3.41)	0.00293040	0.00293040		(0.01)
	SEVERANCE TAX	Apr 22				(2,330.74)	0.00293040	0.00293040		(6.83)

Represented Unit of Measure: Gas = MCFs, Plant Products = GALs, Oil = BBLs

Generated on Thursday, June 23, 2022 12:46 PM

Check Number	803838	Owner	Operator LAREDO PETROLEUM, INC			
--------------	--------	-------	--------------------------------	--	--	--

Type	Production Date	Property Values				Owner Share			
		BTU	Volume	Price	Value	Owner Interest	Distribution Interest	Volume	Value
						Total RESIDUE		20.92	84.30
						Total Property			1,373.54

	Owner Gross Value	Owner Deductions	Owner Taxes	Non Revenue Deductions	Owner Net Value
Check Total	155,588.85	(1,965.11)	(7,512.09)		146,111.65

Revenue Statement

Owner

Operator

Check

LAREDO PETROLEUM, INC
15 W 6TH ST STE 1800
TULSA, OK 74119-5412
(918) 513-4570

Check Number 803838
Check Amount 146,111.65
Check Date June 24, 2022

Copyright Notice

© 2022 Enverus. All rights reserved. Unauthorized use prohibited.

Data, reports, user interface, software and other content which is accessed by users through EnergyLink constitutes copyright protected content owned by Enverus. Any unauthorized copying, scraping, downloading, retransmission, redistribution, reproduction, republishing or other duplication or modification of copyright protected content is a violation of Canadian and US federal copyright laws and may be subject to legal action. Other than downloading of PDF copies of processed invoices for use in an unmodified format by authorized users, no one has permission to copy, scrape, download, retransmit, redistribute, reproduce, republish, duplicate, modify or make public for commercial use this copyright protected content, in any form, without the express written permission of Enverus.



EnergyLink can provide this data in Excel, CDEX, or any other requested format.
Visit <https://www.energylink.com/Features> to find out more information or call EnergyLink Support at 1-888-573-3364.



		Production Date	Property Values				Owner Share				
Type			BTU	Volume	Price	Value	Owner Interest	Distribution Interest	Volume	Value	
Property:	15707	DAVIS 36-5 ALLOC-D 4SB, State: TX, County: HOWARD									
OIL SALES											
	ROYALTY INTEREST	Apr 22		5,832.81	105.51	615,397.17	0.00288079	0.00288079	16.80	1,772.83	
	Net Price: 105.5061										
	SEVERANCE TAX	Apr 22				(28,346.39)	0.00288079	0.00288079		(81.66)	
								Total OIL SALES	16.80	1,691.17	
PLANT PRODUCTS											
	ROYALTY INTEREST	Apr 22		93,392.85	1.06	98,899.95	0.00288079	0.00288079	269.05	284.91	
	Net Price: 0.9082										
	MARKETING	Apr 22				55.54	0.00288079	0.00288079		0.16	
	OTHER DEDUCTS	Apr 22				(14,079.47)	0.00288079	0.00288079		(40.56)	
	PRODUCTION TAX	Apr 22				(6.94)	0.00288079	0.00288079		(0.02)	
	SEVERANCE TAX	Apr 22				(6,359.37)	0.00288079	0.00288079		(18.32)	
								Total PLANT PRODUCTS	269.05	226.17	
RESIDUE											
	ROYALTY INTEREST	Apr 22	1.0421	9,025.58	5.11	46,126.24	0.00288079	0.00288079	26.00	132.88	
	Net Price: 4.3818										
	MARKETING	Apr 22				27.77	0.00288079	0.00288079		0.08	
	OTHER DEDUCTS	Apr 22				(6,578.06)	0.00288079	0.00288079		(18.95)	
	PRODUCTION TAX	Apr 22				(3.47)	0.00288079	0.00288079		(0.01)	
	SEVERANCE TAX	Apr 22				(2,967.94)	0.00288079	0.00288079		(8.55)	

Represented Unit of Measure: Gas = MCFs, Plant Products = GALs, Oil = BBLs

Generated on Thursday, June 23, 2022 12:46 PM

© 2022 Enverus. All rights reserved. Unauthorized use prohibited.

Type	Production Date	Property Values				Owner Share			
		BTU	Volume	Price	Value	Owner Interest	Distribution Interest	Volume	Value
							Total RESIDUE	26.00	105.45
							Total Property		2,022.79

	Owner Gross Value	Owner Deductions	Owner Taxes	Non Revenue Deductions	Owner Net Value
Check Total	155,588.85	(1,965.11)	(7,512.09)		146,111.65

Revenue Statement

Owner

Operator

Check

LAREDO PETROLEUM, INC
15 W 6TH ST STE 1800
TULSA, OK 74119-5412
(918) 513-4570

Check Number 803838
Check Amount 146,111.65
Check Date June 24, 2022

Copyright Notice

© 2022 Enverus. All rights reserved. Unauthorized use prohibited.

Data, reports, user interface, software and other content which is accessed by users through EnergyLink constitutes copyright protected content owned by Enverus. Any unauthorized copying, scraping, downloading, retransmission, redistribution, reproduction, republishing or other duplication or modification of copyright protected content is a violation of Canadian and US federal copyright laws and may be subject to legal action. Other than downloading of PDF copies of processed invoices for use in an unmodified format by authorized users, no one has permission to copy, scrape, download, retransmit, redistribute, reproduce, republish, duplicate, modify or make public for commercial use this copyright protected content, in any form, without the express written permission of Enverus.



EnergyLink can provide this data in Excel, CDEX, or any other requested format.
Visit <https://www.energylink.com/Features> to find out more information or call EnergyLink Support at 1-888-573-3364.



		Production Date	Property Values				Owner Share			
Type			BTU	Volume	Price	Value	Owner Interest	Distribution Interest	Volume	Value
Property:	15708	DAVIS 36-5 ALLOC-E 5SA, State: TX, County: HOWARD								
OIL SALES										
	ROYALTY INTEREST	Apr 22		7,365.81	105.51	777,138.66	0.00306675	0.00306675	22.59	2,383.29
	Net Price: 105.5062									
	SEVERANCE TAX	Apr 22				(35,793.59)	0.00306675	0.00306675		(109.77)
							Total OIL SALES		22.59	2,273.52
PLANT PRODUCTS										
	ROYALTY INTEREST	Apr 22		94,212.64	1.04	97,627.78	0.00306675	0.00306675	288.93	299.40
	Net Price: 0.8827									
	MARKETING	Apr 22				58.69	0.00306675	0.00306675		0.18
	OTHER DEDUCTS	Apr 22				(14,464.82)	0.00306675	0.00306675		(44.36)
	PRODUCTION TAX	Apr 22				(6.52)	0.00306675	0.00306675		(0.02)
	SEVERANCE TAX	Apr 22				(6,237.87)	0.00306675	0.00306675		(19.13)
							Total PLANT PRODUCTS		288.93	236.07
RESIDUE										
	ROYALTY INTEREST	Apr 22	1.0421	9,668.25	5.11	49,410.61	0.00306675	0.00306675	29.65	151.53
	Net Price: 4.3528									
	MARKETING	Apr 22				29.35	0.00306675	0.00306675		0.09
	OTHER DEDUCTS	Apr 22				(7,326.97)	0.00306675	0.00306675		(22.47)
	PRODUCTION TAX	Apr 22				(3.26)	0.00306675	0.00306675		(0.01)
	SEVERANCE TAX	Apr 22				(3,156.44)	0.00306675	0.00306675		(9.68)

Represented Unit of Measure: Gas = MCFs, Plant Products = GALs, Oil = BBLs

Generated on Thursday, June 23, 2022 12:46 PM

Check Number	803838	Owner	Operator LAREDO PETROLEUM, INC						
--------------	--------	-------	--------------------------------	--	--	--	--	--	--

Type	Production Date	Property Values				Owner Share			
		BTU	Volume	Price	Value	Owner Interest	Distribution Interest	Volume	Value
							Total RESIDUE	29.65	119.46
							Total Property		2,629.05

	Owner Gross Value	Owner Deductions	Owner Taxes	Non Revenue Deductions	Owner Net Value
Check Total	155,588.85	(1,965.11)	(7,512.09)		146,111.65

Revenue Statement

Owner

Operator

Check

LAREDO PETROLEUM, INC
15 W 6TH ST STE 1800
TULSA, OK 74119-5412
(918) 513-4570

Check Number 803838
Check Amount 146,111.65
Check Date June 24, 2022

Copyright Notice

© 2022 Enverus. All rights reserved. Unauthorized use prohibited.

Data, reports, user interface, software and other content which is accessed by users through EnergyLink constitutes copyright protected content owned by Enverus. Any unauthorized copying, scraping, downloading, retransmission, redistribution, reproduction, republishing or other duplication or modification of copyright protected content is a violation of Canadian and US federal copyright laws and may be subject to legal action. Other than downloading of PDF copies of processed invoices for use in an unmodified format by authorized users, no one has permission to copy, scrape, download, retransmit, redistribute, reproduce, republish, duplicate, modify or make public for commercial use this copyright protected content, in any form, without the express written permission of Enverus.



EnergyLink can provide this data in Excel, CDEX, or any other requested format.

Visit <https://www.energylink.com/Features> to find out more information or call EnergyLink Support at 1-888-573-3364.



		Production Date	Property Values				Owner Share			
Type			BTU	Volume	Price	Value	Owner Interest	Distribution Interest	Volume	Value
Property:	15709	DAVIS 36-5 ALLOC-C 3SA, State: TX, County: HOWARD								
OIL SALES										
	ROYALTY INTEREST	Apr 22		7,310.72	105.51	771,328.12	0.00287285	0.00287285	21.00	2,215.91
	Net Price: 105.5065									
	SEVERANCE TAX	Apr 22				(35,525.70)	0.00287285	0.00287285		(102.06)
							Total OIL SALES		21.00	2,113.85
PLANT PRODUCTS										
	ROYALTY INTEREST	Apr 22		108,301.13	1.04	112,442.35	0.00287285	0.00287285	311.13	323.03
	Net Price: 0.8886									
	MARKETING	Apr 22				66.14	0.00287285	0.00287285		0.19
	OTHER DEDUCTS	Apr 22				(16,210.38)	0.00287285	0.00287285		(46.57)
	PRODUCTION TAX	Apr 22				(6.96)	0.00287285	0.00287285		(0.02)
	SEVERANCE TAX	Apr 22				(7,215.83)	0.00287285	0.00287285		(20.73)
							Total PLANT PRODUCTS		311.13	255.90
RESIDUE										
	ROYALTY INTEREST	Apr 22	1.0421	10,431.04	5.11	53,309.43	0.00287285	0.00287285	29.97	153.15
	Net Price: 4.3728									
	MARKETING	Apr 22				31.33	0.00287285	0.00287285		0.09
	OTHER DEDUCTS	Apr 22				(7,696.19)	0.00287285	0.00287285		(22.11)
	PRODUCTION TAX	Apr 22				(3.48)	0.00287285	0.00287285		(0.01)
	SEVERANCE TAX	Apr 22				(3,421.69)	0.00287285	0.00287285		(9.83)

Represented Unit of Measure: Gas = MCFs, Plant Products = GALs, Oil = BBLs

Generated on Thursday, June 23, 2022 12:46 PM

Check Number	803838	Owner	Operator LAREDO PETROLEUM, INC			
--------------	--------	-------	--------------------------------	--	--	--

Type	Production Date	Property Values				Owner Share			
		BTU	Volume	Price	Value	Owner Interest	Distribution Interest	Volume	Value
							Total RESIDUE	29.97	121.29
							Total Property		2,491.04

	Owner Gross Value	Owner Deductions	Owner Taxes	Non Revenue Deductions	Owner Net Value
Check Total	155,588.85	(1,965.11)	(7,512.09)		146,111.65

Revenue Statement

Owner

Operator

Check

LAREDO PETROLEUM, INC
15 W 6TH ST STE 1800
TULSA, OK 74119-5412
(918) 513-4570

Check Number 803838
Check Amount 146,111.65
Check Date June 24, 2022

Copyright Notice

© 2022 Enverus. All rights reserved. Unauthorized use prohibited.

Data, reports, user interface, software and other content which is accessed by users through EnergyLink constitutes copyright protected content owned by Enverus. Any unauthorized copying, scraping, downloading, retransmission, redistribution, reproduction, republishing or other duplication or modification of copyright protected content is a violation of Canadian and US federal copyright laws and may be subject to legal action. Other than downloading of PDF copies of processed invoices for use in an unmodified format by authorized users, no one has permission to copy, scrape, download, retransmit, redistribute, reproduce, republish, duplicate, modify or make public for commercial use this copyright protected content, in any form, without the express written permission of Enverus.



EnergyLink can provide this data in Excel, CDEX, or any other requested format.
Visit <https://www.energylink.com/Features> to find out more information or call EnergyLink Support at 1-888-573-3364.



		Property Values				Owner Share			
Type	Production Date	BTU	Volume	Price	Value	Owner Interest	Distribution Interest	Volume	Value
Property:	15716	DAVIS 36-5 ALLOC-F 6SS, State: TX, County: HOWARD							
OIL SALES									
ROYALTY INTEREST	Apr 22		6,745.43	105.51	711,682.50	0.00299465	0.00299465	20.20	2,131.24
Net Price: 105.5059									
SEVERANCE TAX	Apr 22				(32,778.45)	0.00299465	0.00299465		(98.16)
Total OIL SALES								20.20	2,033.08
PLANT PRODUCTS									
ROYALTY INTEREST	Apr 22		49,556.61	1.10	54,600.70	0.00299465	0.00299465	148.40	163.51
Net Price: 0.8928									
MARKETING	Apr 22				40.07	0.00299465	0.00299465		0.12
OTHER DEDUCTS	Apr 22				(10,358.47)	0.00299465	0.00299465		(31.02)
PRODUCTION TAX	Apr 22				(6.68)	0.00299465	0.00299465		(0.02)
SEVERANCE TAX	Apr 22				(3,319.25)	0.00299465	0.00299465		(9.94)
Total PLANT PRODUCTS								148.40	122.65
RESIDUE									
ROYALTY INTEREST	Apr 22	1.0421	10,762.93	5.11	55,004.76	0.00299465	0.00299465	32.23	164.72
Net Price: 4.1392									
MARKETING	Apr 22				40.07	0.00299465	0.00299465		0.12
OTHER DEDUCTS	Apr 22				(10,455.31)	0.00299465	0.00299465		(31.31)
PRODUCTION TAX	Apr 22				(6.68)	0.00299465	0.00299465		(0.02)
SEVERANCE TAX	Apr 22				(3,342.63)	0.00299465	0.00299465		(10.01)

Represented Unit of Measure: Gas = MCFs, Plant Products = GALs, Oil = BBLs

Generated on Thursday, June 23, 2022 12:46 PM

© 2022 Enverus. All rights reserved. Unauthorized use prohibited.

Check Number	803838	Owner	Operator LAREDO PETROLEUM, INC			
--------------	--------	-------	--------------------------------	--	--	--

Type	Production Date	Property Values				Owner Share			
		BTU	Volume	Price	Value	Owner Interest	Distribution Interest	Volume	Value
						Total RESIDUE		32.23	123.50
						Total Property			2,279.23

	Owner Gross Value	Owner Deductions	Owner Taxes	Non Revenue Deductions	Owner Net Value
Check Total	155,588.85	(1,965.11)	(7,512.09)		146,111.65

Represented Unit of Measure: Gas = MCFs, Plant Products = GALs, Oil = BBLs

Generated on Thursday, June 23, 2022 12:46 PM

© 2022 Enverus. All rights reserved. Unauthorized use prohibited.

Revenue Statement

Owner

Operator

Check

LAREDO PETROLEUM, INC
15 W 6TH ST STE 1800
TULSA, OK 74119-5412
(918) 513-4570

Check Number 803838
Check Amount 146,111.65
Check Date June 24, 2022

Copyright Notice

© 2022 Enverus. All rights reserved. Unauthorized use prohibited.

Data, reports, user interface, software and other content which is accessed by users through EnergyLink constitutes copyright protected content owned by Enverus. Any unauthorized copying, scraping, downloading, retransmission, redistribution, reproduction, republishing or other duplication or modification of copyright protected content is a violation of Canadian and US federal copyright laws and may be subject to legal action. Other than downloading of PDF copies of processed invoices for use in an unmodified format by authorized users, no one has permission to copy, scrape, download, retransmit, redistribute, reproduce, republish, duplicate, modify or make public for commercial use this copyright protected content, in any form, without the express written permission of Enverus.



EnergyLink can provide this data in Excel, CDEX, or any other requested format.
Visit <https://www.energylink.com/Features> to find out more information or call EnergyLink Support at 1-888-573-3364.



		Production Date	Property Values				Owner Share			
Type			BTU	Volume	Price	Value	Owner Interest	Distribution Interest	Volume	Value
Property:	15718	DAVIS 36-5 ALLOC-G 7SA, State: TX, County: HOWARD								
OIL SALES										
	ROYALTY INTEREST	Apr 22		9,428.45	105.51	994,758.86	0.00299744	0.00299744	28.26	2,981.73
	Net Price: 105.5061									
	SEVERANCE TAX	Apr 22				(45,819.10)	0.00299744	0.00299744		(137.34)
Total OIL SALES									28.26	2,844.39
PLANT PRODUCTS										
	ROYALTY INTEREST	Apr 22		58,338.32	1.11	65,005.47	0.00299744	0.00299744	174.87	194.85
	Net Price: 0.9121									
	MARKETING	Apr 22				46.71	0.00299744	0.00299744		0.14
	OTHER DEDUCTS	Apr 22				(11,793.40)	0.00299744	0.00299744		(35.35)
	PRODUCTION TAX	Apr 22				(6.67)	0.00299744	0.00299744		(0.02)
	SEVERANCE TAX	Apr 22				(3,990.07)	0.00299744	0.00299744		(11.96)
Total PLANT PRODUCTS									174.87	147.66
RESIDUE										
	ROYALTY INTEREST	Apr 22	1.0421	11,909.10	5.11	60,861.94	0.00299744	0.00299744	35.70	182.43
	Net Price: 4.1813									
	MARKETING	Apr 22				43.37	0.00299744	0.00299744		0.13
	OTHER DEDUCTS	Apr 22				(11,066.11)	0.00299744	0.00299744		(33.17)
	PRODUCTION TAX	Apr 22				(6.67)	0.00299744	0.00299744		(0.02)
	SEVERANCE TAX	Apr 22				(3,736.52)	0.00299744	0.00299744		(11.20)

Represented Unit of Measure: Gas = MCFs, Plant Products = GALs, Oil = BBLs

Generated on Thursday, June 23, 2022 12:46 PM

Type	Production Date	Property Values				Owner Share			
		BTU	Volume	Price	Value	Owner Interest	Distribution Interest	Volume	Value
						Total RESIDUE		35.70	138.17
						Total Property			3,130.22

	Owner Gross Value	Owner Deductions	Owner Taxes	Non Revenue Deductions	Owner Net Value
Check Total	155,588.85	(1,965.11)	(7,512.09)		146,111.65

Revenue Statement

Owner

Operator

LAREDO PETROLEUM, INC
15 W 6TH ST STE 1800
TULSA, OK 74119-5412
(918) 513-4570

Check

Check Number 803838
Check Amount 146,111.65
Check Date June 24, 2022

Copyright Notice

© 2022 Enverus. All rights reserved. Unauthorized use prohibited.

Data, reports, user interface, software and other content which is accessed by users through EnergyLink constitutes copyright protected content owned by Enverus. Any unauthorized copying, scraping, downloading, retransmission, redistribution, reproduction, republishing or other duplication or modification of copyright protected content is a violation of Canadian and US federal copyright laws and may be subject to legal action. Other than downloading of PDF copies of processed invoices for use in an unmodified format by authorized users, no one has permission to copy, scrape, download, retransmit, redistribute, reproduce, republish, duplicate, modify or make public for commercial use this copyright protected content, in any form, without the express written permission of Enverus.



EnergyLink can provide this data in Excel, CDEX, or any other requested format.
Visit <https://www.energylink.com/Features> to find out more information or call EnergyLink Support at 1-888-573-3364.



		Production Date	Property Values				Owner Share				
Type			BTU	Volume	Price	Value	Owner Interest	Distribution Interest	Volume	Value	
Property:	15719	DAVIS 36-5 ALLOC-F 6SB, State: TX, County: HOWARD									
OIL SALES											
	ROYALTY INTEREST	Apr 22		9,123.57	105.51	962,592.84	0.00300504	0.00300504	27.42	2,892.63	
	Net Price: 105.5061										
	SEVERANCE TAX	Apr 22				(44,335.52)	0.00300504	0.00300504		(133.23)	
							Total OIL SALES		27.42	2,759.40	
PLANT PRODUCTS											
	ROYALTY INTEREST	Apr 22		84,920.10	1.09	92,551.18	0.00300504	0.00300504	255.19	278.12	
	Net Price: 0.9054										
	MARKETING	Apr 22				63.23	0.00300504	0.00300504		0.19	
	OTHER DEDUCTS	Apr 22				(15,663.69)	0.00300504	0.00300504		(47.07)	
	PRODUCTION TAX	Apr 22				(6.66)	0.00300504	0.00300504		(0.02)	
	SEVERANCE TAX	Apr 22				(5,766.98)	0.00300504	0.00300504		(17.33)	
							Total PLANT PRODUCTS		255.19	213.89	
RESIDUE											
	ROYALTY INTEREST	Apr 22	1.0421	12,988.38	5.11	66,378.48	0.00300504	0.00300504	39.03	199.47	
	Net Price: 4.2444										
	MARKETING	Apr 22				43.26	0.00300504	0.00300504		0.13	
	OTHER DEDUCTS	Apr 22				(11,251.10)	0.00300504	0.00300504		(33.81)	
	PRODUCTION TAX	Apr 22				(6.66)	0.00300504	0.00300504		(0.02)	
	SEVERANCE TAX	Apr 22				(4,136.38)	0.00300504	0.00300504		(12.43)	

Represented Unit of Measure: Gas = MCFs, Plant Products = GALs, Oil = BBLs

Generated on Thursday, June 23, 2022 12:46 PM

© 2022 Enverus. All rights reserved. Unauthorized use prohibited.

Type	Production Date	Property Values				Owner Share			
		BTU	Volume	Price	Value	Owner Interest	Distribution Interest	Volume	Value
						Total RESIDUE		39.03	153.34
						Total Property			3,126.63

	Owner Gross Value	Owner Deductions	Owner Taxes	Non Revenue Deductions	Owner Net Value
Check Total	155,588.85	(1,965.11)	(7,512.09)		146,111.65

Revenue Statement

Owner

Operator

Check

LAREDO PETROLEUM, INC
15 W 6TH ST STE 1800
TULSA, OK 74119-5412
(918) 513-4570

Check Number 803838
Check Amount 146,111.65
Check Date June 24, 2022

Copyright Notice

© 2022 Enverus. All rights reserved. Unauthorized use prohibited.

Data, reports, user interface, software and other content which is accessed by users through EnergyLink constitutes copyright protected content owned by Enverus. Any unauthorized copying, scraping, downloading, retransmission, redistribution, reproduction, republishing or other duplication or modification of copyright protected content is a violation of Canadian and US federal copyright laws and may be subject to legal action. Other than downloading of PDF copies of processed invoices for use in an unmodified format by authorized users, no one has permission to copy, scrape, download, retransmit, redistribute, reproduce, republish, duplicate, modify or make public for commercial use this copyright protected content, in any form, without the express written permission of Enverus.



EnergyLink can provide this data in Excel, CDEX, or any other requested format.
Visit <https://www.energylink.com/Features> to find out more information or call EnergyLink Support at 1-888-573-3364.



		Production Date	Property Values				Owner Share			
Type			BTU	Volume	Price	Value	Owner Interest	Distribution Interest	Volume	Value
Property:	15720	DAVIS 36-5 ALLOC-H 8SS, State: TX, County: HOWARD								
OIL SALES										
	ROYALTY INTEREST	Apr 22		6,788.35	105.51	716,213.79	0.00300226	0.00300226	20.38	2,150.26
	Net Price: 105.5063									
	SEVERANCE TAX	Apr 22				(32,988.48)	0.00300226	0.00300226		(99.04)
							Total OIL SALES		20.38	2,051.22
PLANT PRODUCTS										
	ROYALTY INTEREST	Apr 22		66,745.62	1.08	72,402.12	0.00300226	0.00300226	200.39	217.37
	Net Price: 0.9102									
	MARKETING	Apr 22				46.63	0.00300226	0.00300226		0.14
	OTHER DEDUCTS	Apr 22				(11,651.22)	0.00300226	0.00300226		(34.98)
	PRODUCTION TAX	Apr 22				(6.66)	0.00300226	0.00300226		(0.02)
	SEVERANCE TAX	Apr 22				(4,556.57)	0.00300226	0.00300226		(13.68)
							Total PLANT PRODUCTS		200.39	168.83
RESIDUE										
	ROYALTY INTEREST	Apr 22	1.0421	9,224.98	5.11	47,144.48	0.00300226	0.00300226	27.70	141.54
	Net Price: 4.2869									
	MARKETING	Apr 22				29.98	0.00300226	0.00300226		0.09
	OTHER DEDUCTS	Apr 22				(7,597.61)	0.00300226	0.00300226		(22.81)
	PRODUCTION TAX	Apr 22				(3.33)	0.00300226	0.00300226		(0.01)
	SEVERANCE TAX	Apr 22				(2,967.76)	0.00300226	0.00300226		(8.91)

Represented Unit of Measure: Gas = MCFs, Plant Products = GALs, Oil = BBLs

Generated on Thursday, June 23, 2022 12:46 PM

© 2022 Enverus. All rights reserved. Unauthorized use prohibited.

Check Number	803838	Owner	Operator LAREDO PETROLEUM, INC			
--------------	--------	-------	--------------------------------	--	--	--

Type	Production Date	Property Values				Owner Share			
		BTU	Volume	Price	Value	Owner Interest	Distribution Interest	Volume	Value
						Total RESIDUE		27.70	109.90
						Total Property			2,329.95

	Owner Gross Value	Owner Deductions	Owner Taxes	Non Revenue Deductions	Owner Net Value
Check Total	155,588.85	(1,965.11)	(7,512.09)		146,111.65

Revenue Statement

Owner

Operator

Check

LAREDO PETROLEUM, INC
15 W 6TH ST STE 1800
TULSA, OK 74119-5412
(918) 513-4570

Check Number 803838
Check Amount 146,111.65
Check Date June 24, 2022

Copyright Notice

© 2022 Enverus. All rights reserved. Unauthorized use prohibited.

Data, reports, user interface, software and other content which is accessed by users through EnergyLink constitutes copyright protected content owned by Enverus. Any unauthorized copying, scraping, downloading, retransmission, redistribution, reproduction, republishing or other duplication or modification of copyright protected content is a violation of Canadian and US federal copyright laws and may be subject to legal action. Other than downloading of PDF copies of processed invoices for use in an unmodified format by authorized users, no one has permission to copy, scrape, download, retransmit, redistribute, reproduce, republish, duplicate, modify or make public for commercial use this copyright protected content, in any form, without the express written permission of Enverus.



EnergyLink can provide this data in Excel, CDEX, or any other requested format.
Visit <https://www.energylink.com/Features> to find out more information or call EnergyLink Support at 1-888-573-3364.



		Production Date	Property Values				Owner Share			
Type			BTU	Volume	Price	Value	Owner Interest	Distribution Interest	Volume	Value
Property:	15722	DAVIS 36-5 ALLOC-H 8SB, State: TX, County: HOWARD								
OIL SALES										
	ROYALTY INTEREST	Apr 22		9,372.38	105.51	988,845.45	0.00292885	0.00292885	27.45	2,896.18
	Net Price: 105.5063									
	SEVERANCE TAX	Apr 22				(45,546.89)	0.00292885	0.00292885		(133.40)
							Total OIL SALES		27.45	2,762.78
PLANT PRODUCTS										
	ROYALTY INTEREST	Apr 22		37,990.85	1.13	42,917.87	0.00292885	0.00292885	111.27	125.70
	Net Price: 0.9035									
	MARKETING	Apr 22				34.14	0.00292885	0.00292885		0.10
	OTHER DEDUCTS	Apr 22				(8,593.82)	0.00292885	0.00292885		(25.17)
	PRODUCTION TAX	Apr 22				(3.41)	0.00292885	0.00292885		(0.01)
	SEVERANCE TAX	Apr 22				(2,574.39)	0.00292885	0.00292885		(7.54)
							Total PLANT PRODUCTS		111.27	93.08
RESIDUE										
	ROYALTY INTEREST	Apr 22	1.0421	10,587.40	5.11	54,109.97	0.00292885	0.00292885	31.01	158.48
	Net Price: 4.0856									
	MARKETING	Apr 22				44.39	0.00292885	0.00292885		0.13
	OTHER DEDUCTS	Apr 22				(10,854.09)	0.00292885	0.00292885		(31.79)
	PRODUCTION TAX	Apr 22				(6.83)	0.00292885	0.00292885		(0.02)
	SEVERANCE TAX	Apr 22				(3,243.59)	0.00292885	0.00292885		(9.50)

Represented Unit of Measure: Gas = MCFs, Plant Products = GALs, Oil = BBLs

Generated on Thursday, June 23, 2022 12:46 PM

© 2022 Enverus. All rights reserved. Unauthorized use prohibited.

Check Number	803838	Owner		Operator	LAREDO PETROLEUM, INC
--------------	--------	-------	--	----------	-----------------------

Type	Production Date	Property Values				Owner Share			
		BTU	Volume	Price	Value	Owner Interest	Distribution Interest	Volume	Value
							Total RESIDUE	31.01	117.30
							Total Property		2,973.16

	Owner Gross Value	Owner Deductions	Owner Taxes	Non Revenue Deductions	Owner Net Value
Check Total	155,588.85	(1,965.11)	(7,512.09)		146,111.65

Represented Unit of Measure: Gas = MCFs, Plant Products = GALs, Oil = BBLs

Generated on Thursday, June 23, 2022 12:46 PM

© 2022 Enverus. All rights reserved. Unauthorized use prohibited.



Production





DAVIS 36-5 (ALLOC-C)

Lease #: 421055210

Lease and Production Information

State	County	Operator				
TX	Howard	LAREDO PETROLEUM, INC.				
Location	Meridan	Quarter Call	Formation	Horizontal	Production Months	
API: 42-227-40710 { Sec: 36 · Blk: 31 T2N · Survey: T&P RR CO / RICE, E C · Abstract: 1184 }			42	SPRABERRY (TREND AREA)	Yes	11
API: 42-227-40711 { Sec: 36 · Blk: 31 T2N · Survey: T&P RR CO / RICE, E C · Abstract: 1184 }						
API: 42-227-40714 { Sec: 36 · Blk: 31 T2N · Survey: T&P RR CO / RICE, E C · Abstract: 1184 }						
		Oil	Gas			
First Prod Date	2021-05-01		2021-05-01			
Last Sale	2022-03-01		2022-03-01			
Daily Rate	776.89		1862			
MoM Change	1578		7691			
YoY Change	384290		482976			
Cumulative	384290		482976			

Production Snapshot

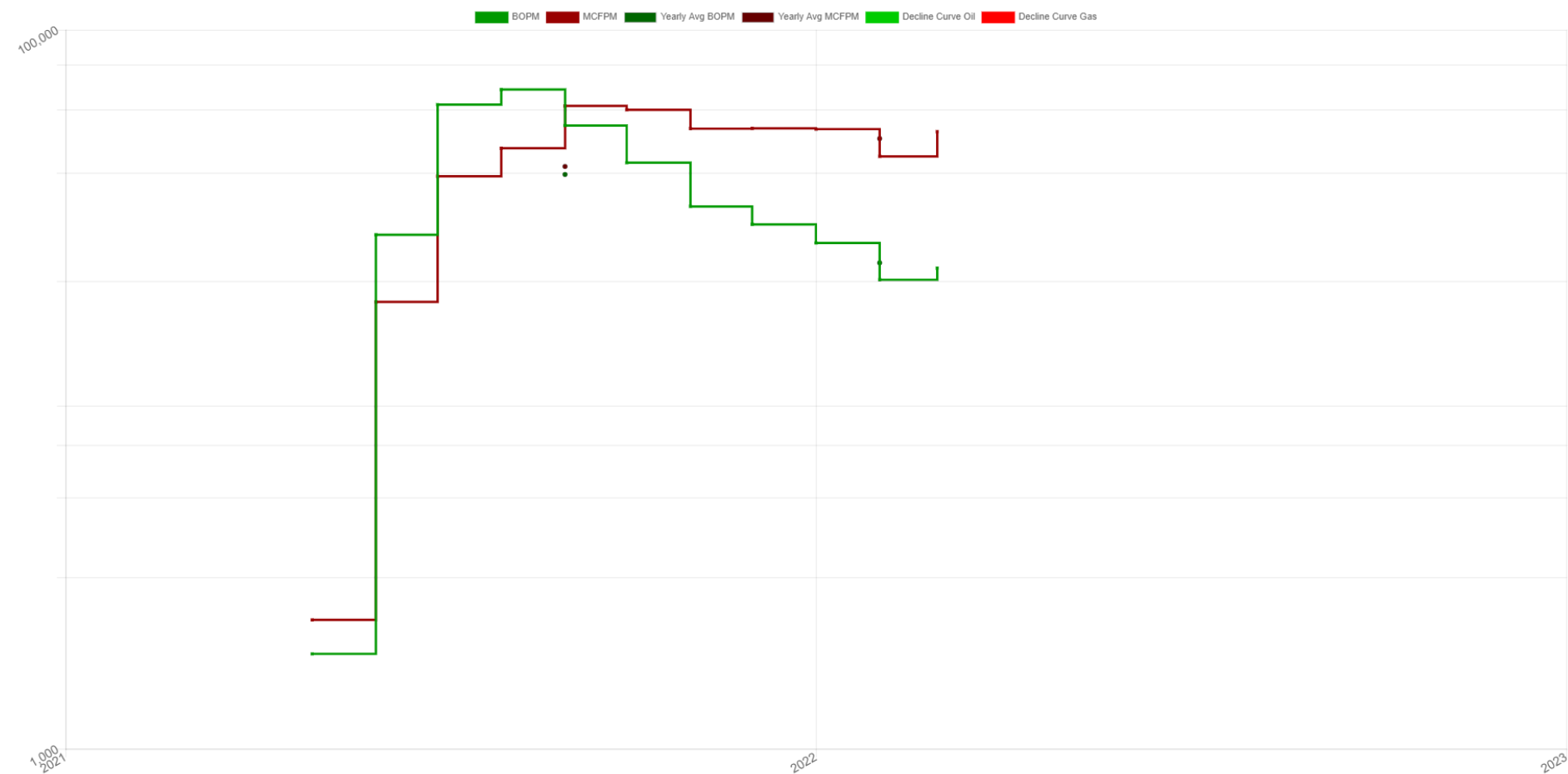
Month	BOPM	MCFPM
05-2021	1837	2283
06-2021	26910	17505
07-2021	61937	39132
08-2021	68220	46850
09-2021	54189	61422
10-2021	42696	59919
11-2021	32259	53106
12-2021	28772	53224
01-2022	25542	52954
02-2022	20175	44445
03-2022	21753	52136
Average	34935	43907

Annual Averages

Year	Avg BOPM	Avg MCFPM
2021	39603	41680
2022	22490	49845



DAVIS 36-5 (ALLOC-C) - Production Plot





DAVIS 36-5 (ALLOC-C)

Associated Wells

Total Well Count: 3

Well Name	API	Operator				Type	Status
DAVIS 36-5 (ALLOC-C) 3SA	4222740711	LAREDO PETROLEUM INC.				O&G	SHUT IN
Location			Spot	Foot-NS	Foot-EW	Foot-ref	Zone
Sec: 36 · Blk: 31 T2N · Survey: T&P RR CO / RICE, E C · Abstract: 1184			414	2459	N W	SPRABERRY (TREND AREA)	
Spud	Completion	First Production					
2021-04-20							
Elevation	MD	TV-TD	Cmpl-Top	Cmpl-Btm	PBTD	Drill-Dir	Lateral
2561		6981					
Prod Csg	csg 1: 13 3/8" @ 384' w/ 480 sx cmt toc @ 0 csg 2: 8 5/8" @ 7413' w/ 785 sx cmt multi stage @ 4001' toc @ 0 csg 3: 8 5/8" @ 7413' w/ 668 sx cmt toc @ 4001 csg 4: 5 1/2" @ 16972' w/ 1600 sx cmt toc @ 0 csg 4: 5 1/2" @ 16972' w/ 1600 sx cmt toc @ 3210 tbg 1: 2 7/8" @ 6277'						

Well Name	API	Operator					Type	Status
DAVIS 36-5 (ALLOC-C) 3SB	4222740710	LAREDO PETROLEUM INC.					O&G	PRODUCING
Location			Spot	Foot-NS	Foot-EW	Foot-ref	Zone	
Sec: 36 · Blk: 31 T2N · Survey: T&P RR CO / RICE, E C · Abstract: 1184				414	2409	N W	SPRABERRY (TREND AREA)	
Spud	Completion		First Production					
2021-04-16								
Elevation	MD	TV-TD	Cmpl-Top	Cmpl-Btm	PBTD	Drill-Dir	Lateral	
2560		7141						
Prod Csg	csg 1: 13 3/8" @ 391' w/ 480 sx cmt toc @ 0 csg 2: 8 5/8" @ 7589' w/ 785 sx cmt multi stage @ 3991' toc @ 0 csg 3: 8 5/8" @ 7589' w/ 777 sx cmt toc @ 3991 csg 4: 5 1/2" @ 17171' w/ 1553 sx cmt toc @ 2068 csg 4: 5 1/2" @ 17185' w/ 1553 sx cmt toc @ 540 tbg 1: 2 7/8" @ 6376'							

Well Name			API	Operator			Type	Status
DAVIS 36-5 (ALLOC-C) 3SS			4222740714	LAREDO PETROLEUM INC.			OIL	SHUT IN
Location				Spot	Foot-NS	Foot-EW	Foot-ref	Zone
Sec: 36 · Blk: 31 T2N · Survey: T&P RR CO / RICE, E C · Abstract: 1184					414	2434	N W	SPRABERRY (TREND AREA)
Spud		Completion			First Production			
2020-06-14		2021-05-10						
Elevation	MD	TV-TD	Cmpl-Top	Cmpl-Btm	PBTD	Drill-Dir	Lateral	
2560		6739						
Prod Csg	csg 1: 13 3/8" @ 384' w/ 480 sx cmt toc @ 0 csg 2: 8 5/8" @ 7186' w/ 785 sx cmt multi stage @ 3979' toc @ 0 csg 3: 8 5/8" @ 7186' w/ 725 sx cmt toc @ 3979 csg 4: 5 1/2" @ 16828' w/ 1699 sx cmt toc @ 4140 csg 4: 5 1/2" @ 16828' w/ 1699 sx cmt toc @ 0 tbg 1: 2 7/8" @ 5944'							



DAVIS 36-5 (ALLOC-D)

Lease #: 421055114

Lease and Production Information

State	County	Operator			
TX	Howard	LAREDO PETROLEUM, INC.			
Location	Meridan	Quarter Call	Formation	Horizontal	Production Months
API: 42-227-40708 { Sec: 36 · Blk: 31 T2N · Survey: T&P RR CO / RICE, E C · Abstract: 1184 } 42			SPRABERRY (TREND AREA)	Yes	12
Oil			Gas		
First Prod Date	2021-05-01		2021-05-01		
Last Sale	2022-04-01		2022-04-01		
Daily Rate	187.94		506.77		
MoM Change	-787		-707		
YoY Change	158408		199930		
Cumulative	158408		199930		

Production Snapshot

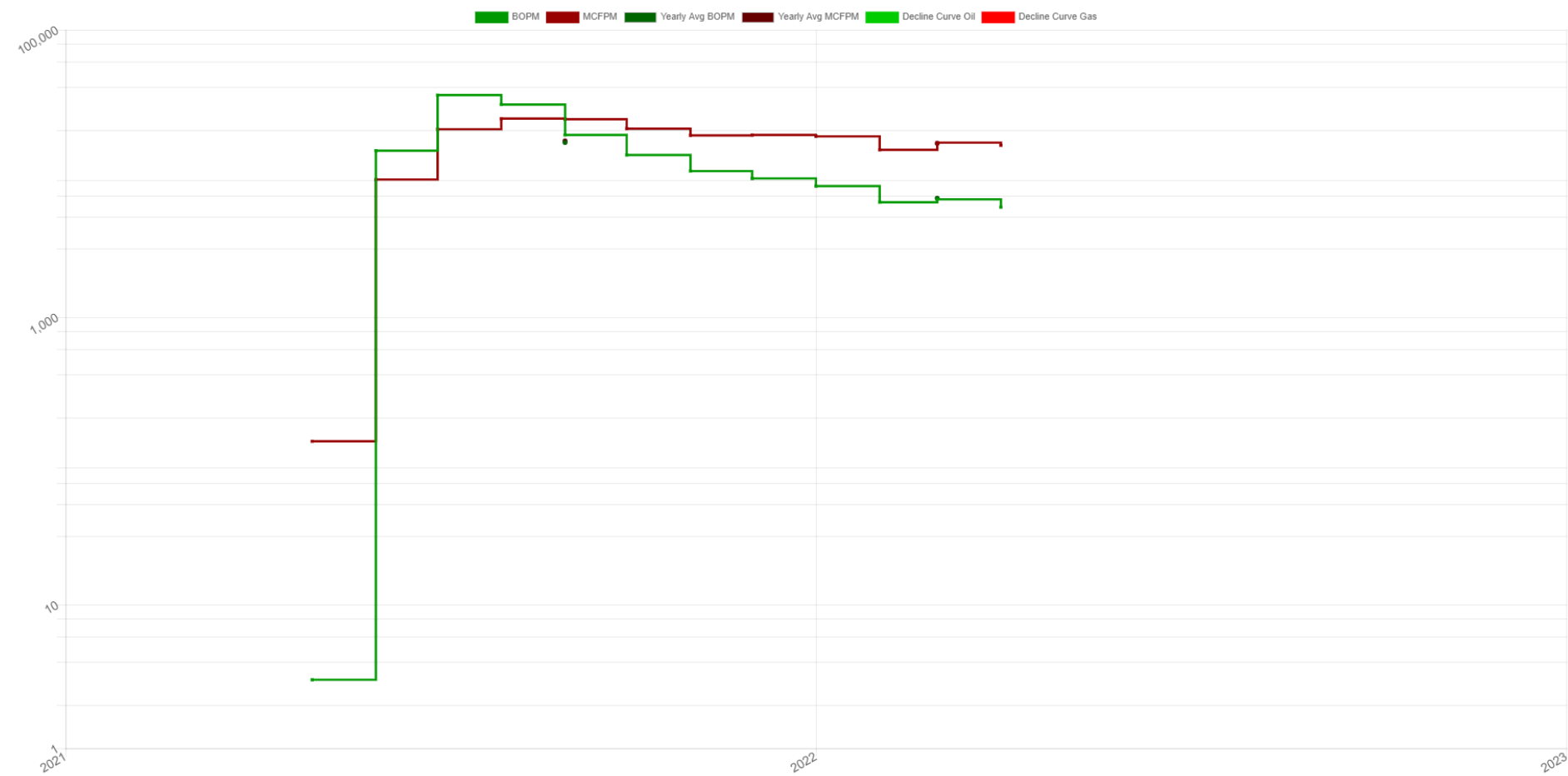
Month	BOPM	MCFPM
05-2021	3	137
06-2021	14422	9086
07-2021	35129	20335
08-2021	30235	24104
09-2021	18556	23886
10-2021	13468	20514
11-2021	10403	18410
12-2021	9250	18552
01-2022	8184	18142
02-2022	6319	14637
03-2022	6613	16417
04-2022	5826	15710
Average	13201	16661

Annual Averages

Year	Avg BOPM	Avg MCFPM
2021	16433	16878
2022	6736	16227



DAVIS 36-5 (ALLOC-D) - Production Plot





DAVIS 36-5 (ALLOC-D)

Associated Wells

Total Well Count: 1

Well Name	API	Operator				Type	Status
DAVIS 36-5 (ALLOC-D) 4SB	4222740708	LAREDO PETROLEUM INC.				O&G	PRODUCING
Location			Spot	Foot-NS	Foot-EW	Foot-ref	Zone
Sec: 36 · Blk: 31 T2N · Survey: T&P RR CO / RICE, E C · Abstract: 1184			414		2484	N W	SPRABERRY (TREND AREA)
Spud	Completion	First Production					
2021-05-15							
Elevation	MD	TV-TD	Cmpl-Top	Cmpl-Btm	PBTD	Drill-Dir	Lateral
2560		7104					
Prod Csg	csg 1: 13 3/8" @ 384' w/ 480 sx cmt toc @ 0 csg 2: 9 5/8" @ 6239' w/ 1096 sx cmt multi stage @ 3984' toc @ 0 csg 3: 9 5/8" @ 6239' w/ 560 sx cmt toc @ 3984 csg 4: 5 1/2" @ 17105' w/ 2156 sx cmt toc @ 0 csg 4: 5 1/2" @ 17105' w/ 2156 sx cmt toc @ 4842 tbg 1: 2 7/8" @ 6298'						



DAVIS 36-5 (ALLOC-E)

Lease #: 421055107

Lease and Production Information

State	County	Operator				
TX	Howard	LAREDO PETROLEUM, INC.				
Location	Meridan	Quarter Call	Formation	Horizontal	Production Months	
API: 42-227-40709 { Sec: 36 · Blk: 31 T2N · Survey: T&P RR CO/RICE, E C · Abstract: 1184 } 42			SPRABERRY (TREND AREA)	Yes	12	
		Oil			Gas	
First Prod Date		2021-05-01			2021-05-01	
Last Sale		2022-04-01			2022-04-01	
Daily Rate		237.39			534.48	
MoM Change		-860			-47	
YoY Change		174716			199854	
Cumulative		174716			199854	

Production Snapshot

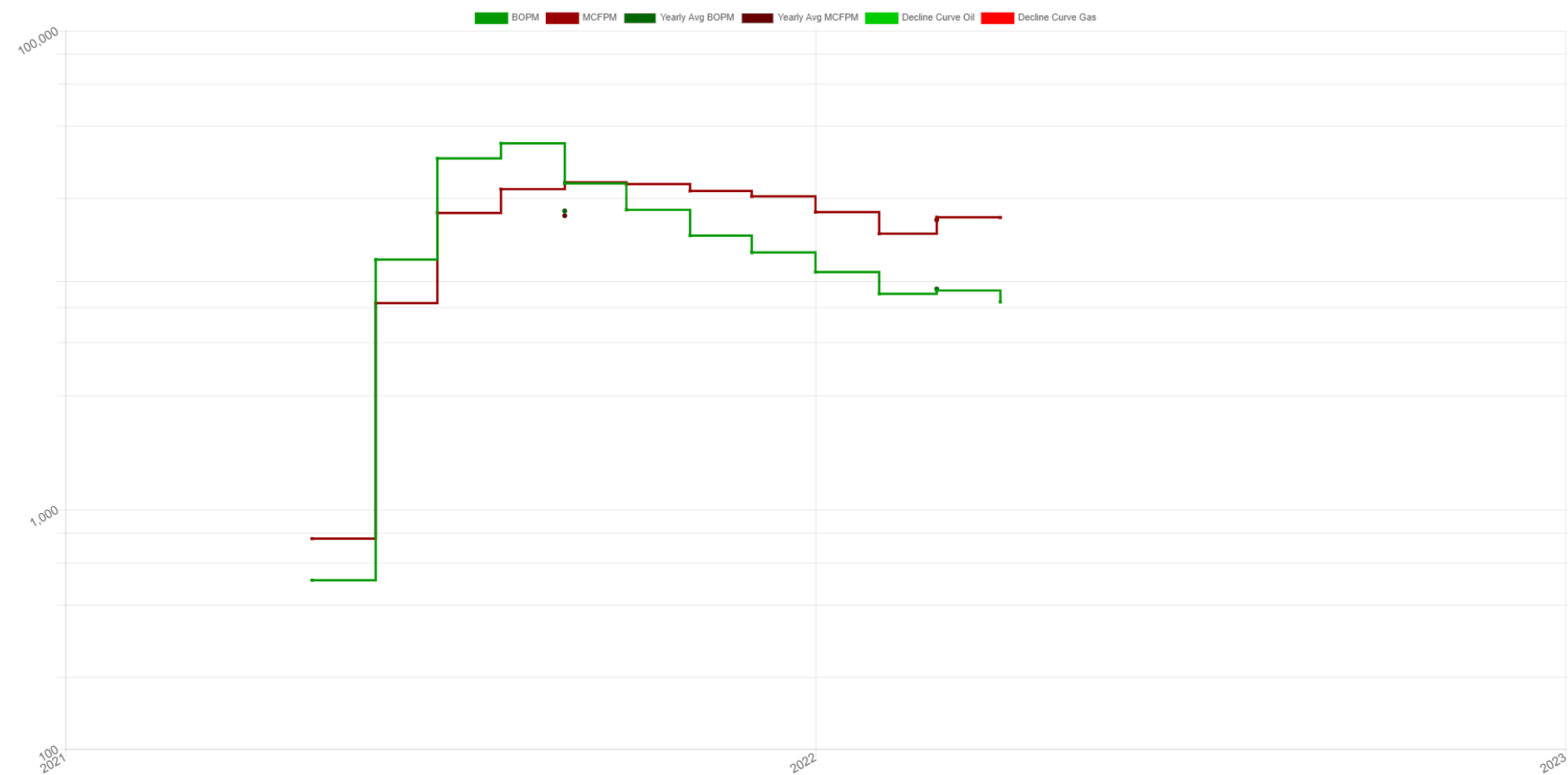
Month	BOPM	MCFPM
05-2021	507	756
06-2021	11062	7281
07-2021	29273	17324
08-2021	33854	21789
09-2021	23031	23238
10-2021	17851	22888
11-2021	13927	21406
12-2021	11852	20339
01-2022	9818	17460
02-2022	7963	14188
03-2022	8219	16616
04-2022	7359	16569
Average	14560	16655

Annual Averages

Year	Avg BOPM	Avg MCFPM
2021	17670	16878
2022	8340	16208



DAVIS 36-5 (ALLOC-E) - Production Plot





DAVIS 36-5 (ALLOC-E)

Associated Wells

Total Well Count: 1

Well Name		API	Operator				Type	Status
DAVIS 36-5 (ALLOC-E) 5SA		4222740709	LAREDO PETROLEUM INC.				O&G	PRODUCING
Location			Spot	Foot-NS	Foot-EW	Foot-ref	Zone	
Sec: 36 · Blk: 31 T2N · Survey: T&P RR CO/RICE, E C · Abstract: 1184			414	2509		N W	SPRABERRY (TREND AREA)	
Spud	Completion		First Production					
2021-05-09								
Elevation	MD	TV-TD	Cmpl-Top	Cmpl-Btm	PBTD	Drill-Dir	Lateral	
2561		6954						
Prod Csg	csg 1: 13 3/8" @ 381' w/ 480 sx cmt toc @ 0 csg 2: 9 5/8" @ 6290' w/ 934 sx cmt multi stage @ 3957' toc @ 0 csg 3: 9 5/8" @ 6290' w/ 555 sx cmt toc @ 3957 csg 4: 5 1/2" @ 17054' w/ 2189 sx cmt toc @ 653 csg 4: 5 1/2" @ 17054' w/ 2189 sx cmt toc @ 4184 tbg 1: 2 7/8" @ 6249'							



DAVIS 36-5 (ALLOC-F)

Lease #: 421055803

Lease and Production Information

State	County	Operator				
TX	Howard	LAREDO PETROLEUM, INC.				
Location	Meridan	Quarter Call	Formation	Horizontal	Production Months	
API: 42-227-40727 { Sec: 33 · Blk: 31 T2N · Survey: T&P RR CO · Abstract: 192 } API: 42-227-40728 { Sec: 33 · Blk: 31 T2N · Survey: T&P RR CO · Abstract: 192 }	42		SPRABERRY (TREND AREA)	Yes	12	
		Oil			Gas	
First Prod Date		2021-06-01			2021-05-01	
Last Sale		2022-04-01			2022-04-01	
Daily Rate		511.26			1170.77	
MoM Change		-2358			-1872	
YoY Change		301386			358002	
Cumulative		301386			358002	

Production Snapshot

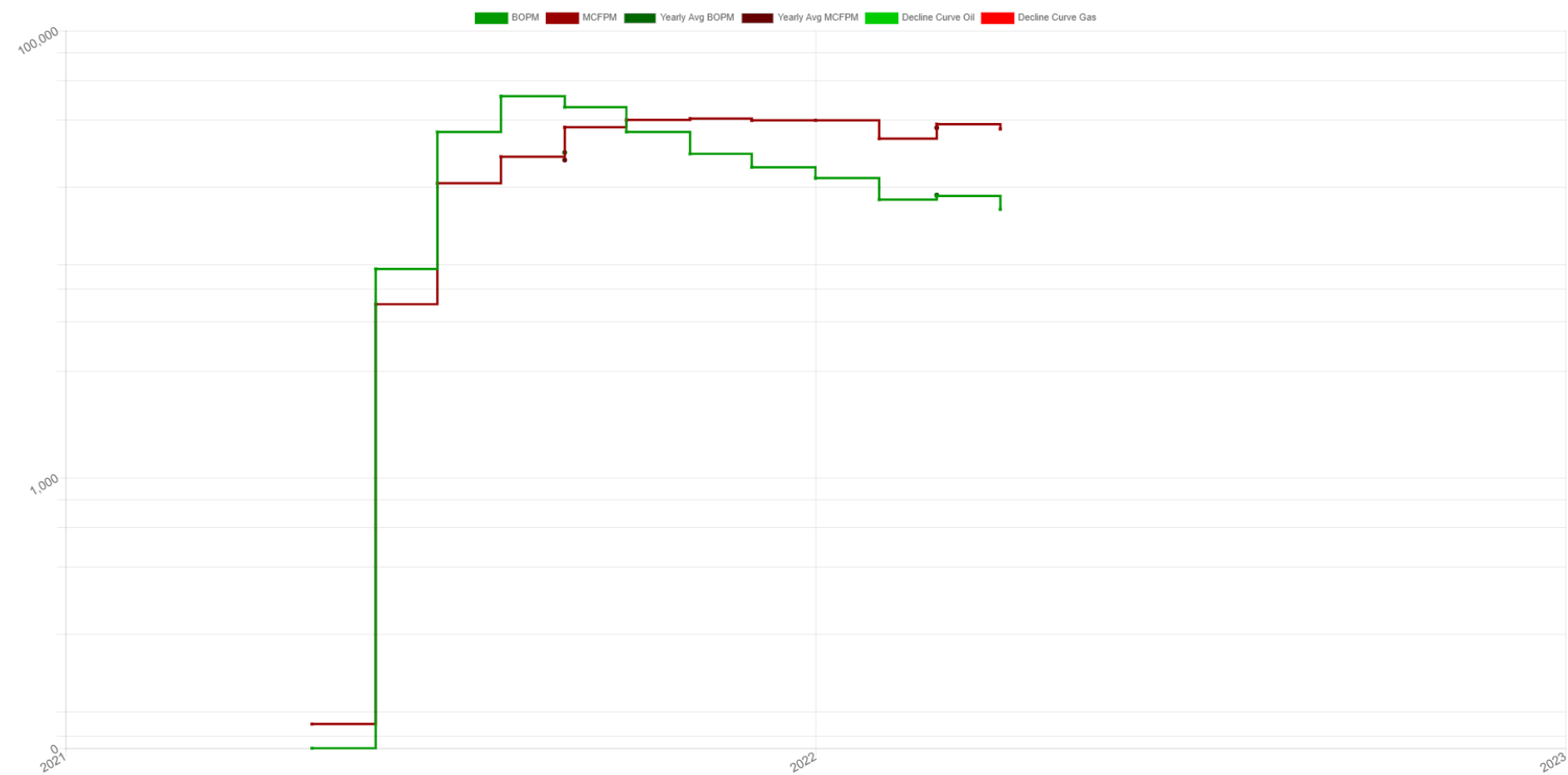
Month	BOPM	MCFCPM
05-2021		79
06-2021	8587	5970
07-2021	35196	20779
08-2021	50882	27256
09-2021	45427	36968
10-2021	35212	39841
11-2021	28105	40389
12-2021	24476	39680
01-2022	21893	39723
02-2022	17552	32857
03-2022	18207	38166
04-2022	15849	36294
Average	27399	29834

Annual Averages

Year	Avg BOPM	Avg MCFCPM
2021	28486	26370
2022	18375	36760



DAVIS 36-5 (ALLOC-F) - Production Plot





DAVIS 36-5 (ALLOC-F)

Associated Wells

Total Well Count: 2

Well Name	API	Operator	Type	Status			
DAVIS 36-5 (ALLOC-F) 6SB	4222740727	LAREDO PETROLEUM INC.	O&G	PRODUCING			
Location	Spot	Foot-NS	Foot-EW	Foot-ref	Zone		
Sec: 33 · Blk: 31 T2N · Survey: T&P RR CO · Abstract: 192	69	1179	S E	SPRABERRY (TREND AREA)			
Spud	Completion	First Production					
2021-05-23							
Elevation	MD	TV-TD	Cmpl-Top	Cmpl-Btm	PBTD	Drill-Dir	Lateral
2505		7058					
Prod Csg	csg 1: 13 3/8" @ 389' w/ 515 sx cmt toc @ 0 csg 2: 8 5/8" @ 7472' w/ 841 sx cmt multi stage @ 3260' toc @ 0 csg 3: 8 5/8" @ 7472' w/ 723 sx cmt toc @ 4017 csg 4: 5 1/2" @ 17521' w/ 1598 sx cmt toc @ 500 csg 4: 5 1/2" @ 17521' w/ 1598 sx cmt toc @ 2034 tbg 1: 2 7/8" @ 6202'						

Well Name	API		Operator			Type	Status
DAVIS 36-5 (ALLOC-F) 6SS	4222740728		LAREDO PETROLEUM INC.			OIL	SHUT IN
Location	Spot	Foot-NS	Foot-EW	Foot-ref	Zone		
Sec: 33 · Blk: 31 T2N · Survey: T&P RR CO · Abstract: 192	69	1204	S E	SPRABERRY (TREND AREA)			
Spud	Completion		First Production				
2020-11-17	2021-05-19						
Elevation	MD	TV-TD	Cmpl-Top	Cmpl-Btm	PBTD	Drill-Dir	Lateral
2506		6669					
Prod Csg	csg 1: 13 3/8" @ 385' w/ 515 sx cmt toc @ 0 csg 2: 8 5/8" @ 6903' w/ 691 sx cmt multi stage @ 3253' toc @ 0 csg 3: 8 5/8" @ 6903' w/ 799 sx cmt toc @ 3253 csg 4: 5 1/2" @ 17166' w/ 1565 sx cmt toc @ 2003 tbg 1: 2 7/8" @ 5784' tbg 1: 2 7/8" @ 5785'						



DAVIS 36-5 (ALLOC-G)

Lease #: 421055804

Lease and Production Information

State	County	Operator				
TX	Howard	LAREDO PETROLEUM, INC.				
Location	Meridan	Quarter Call	Formation	Horizontal	Production Months	
API: 42-227-40729 { Sec: 33 · Blk: 31 T2N · Survey: T&P RR CO · Abstract: 192 }	42		SPRABERRY (TREND AREA)	Yes	12	
	Oil		Gas			
First Prod Date	2021-06-01		2021-05-01			
Last Sale	2022-04-01		2022-04-01			
Daily Rate	303.97		560.71			
MoM Change	-381		1752			
YoY Change	163292		149187			
Cumulative	163292		149187			

Production Snapshot

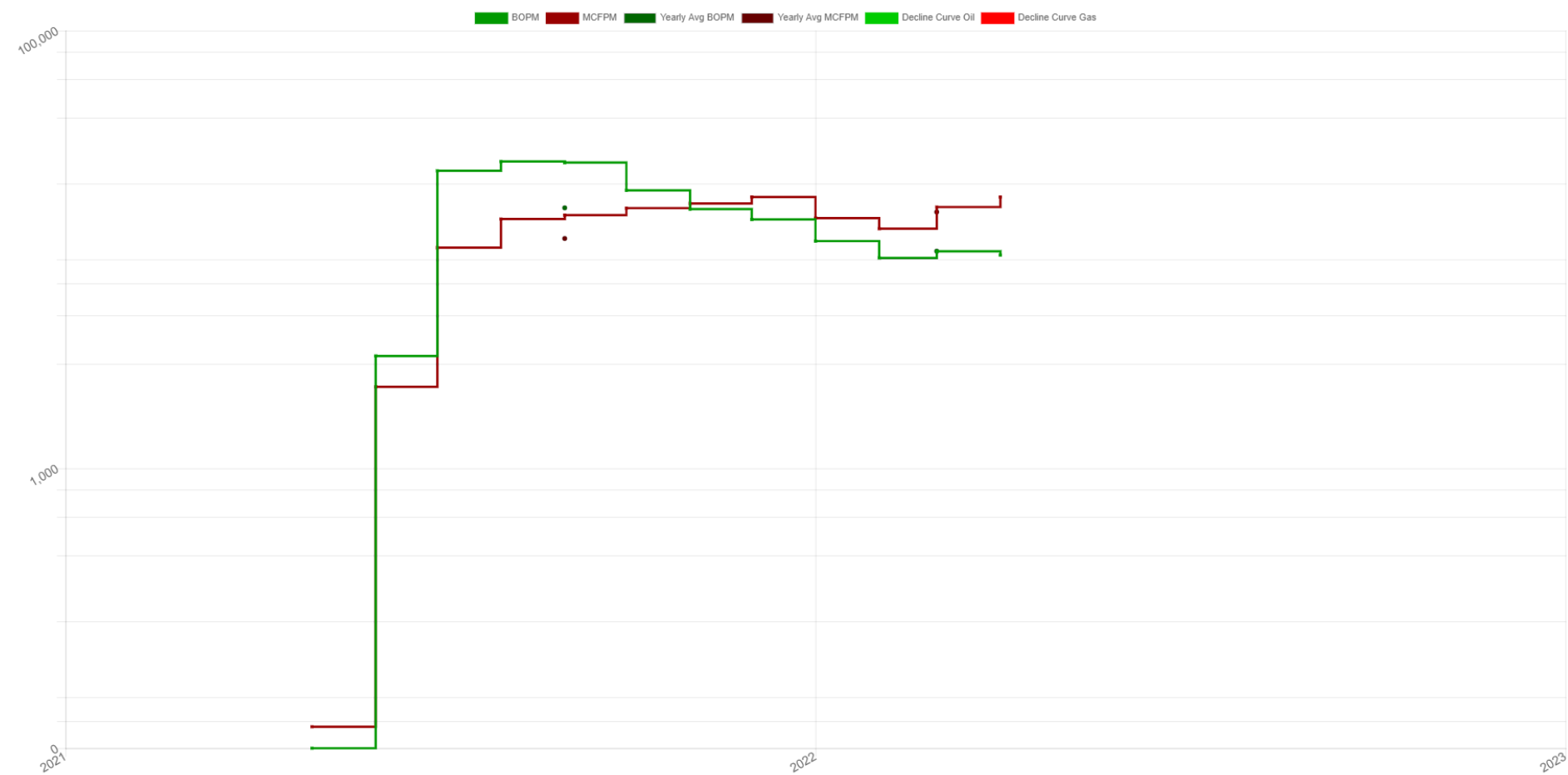
Month	BOPM	MCFCPM
05-2021		66
06-2021	3264	2357
07-2021	22893	10202
08-2021	25252	13779
09-2021	24944	14361
10-2021	18628	15456
11-2021	15287	16214
12-2021	13721	17379
01-2022	10927	13918
02-2022	9149	12443
03-2022	9804	15630
04-2022	9423	17382
Average	14845	12432

Annual Averages

Year	Avg BOPM	Avg MCFCPM
2021	15499	11227
2022	9826	14843



DAVIS 36-5 (ALLOC-G) - Production Plot





DAVIS 36-5 (ALLOC-G)

Associated Wells

Total Well Count: 1

Well Name	API		Operator			Type	Status
DAVIS 36-5 (ALLOC-G) 7SA	4222740729		LAREDO PETROLEUM INC.			O&G	PRODUCING
Location			Spot	Foot-NS	Foot-EW	Foot-ref	Zone
Sec: 33 · Blk: 31 T2N · Survey: T&P RR CO · Abstract: 192			69	1154	S E	SPRABERRY (TREND AREA)	
Spud	Completion		First Production				
2021-05-13							
Elevation	MD	TV-TD	Cmpl-Top	Cmpl-Btm	PBTD	Drill-Dir	Lateral
2505		6887					
Prod Csg	csg 1: 8 5/8" @ 6975' w/ 546 sx cmt multi stage @ 3261' toc @ 0 csg 1: 13 3/8" @ 398' w/ 515 sx cmt toc @ 0 csg 2: 13 3/8" @ 398' w/ 515 sx cmt toc @ 0 csg 2: 8 5/8" @ 6975' w/ 546 sx cmt multi stage @ 3261' toc @ 0 csg 3: 8 5/8" @ 6975' w/ 808 sx cmt toc @ 3261 csg 4: 5 1/2" @ 17346' w/ 1580 sx cmt toc @ 2026 csg 4: 5 1/2" @ 17346' w/ 1580 sx cmt toc @ 2672 tbg 1: 2 7/8" @ 6087' tbg 1: 2 7/8" @ 6088'						



DAVIS 36-5 (ALLOC-H)

Lease #: 421055889

Lease and Production Information

State	County	Operator				
TX	Howard	LAREDO PETROLEUM, INC.				
Location	Meridan	Quarter Call	Formation	Horizontal	Production Months	
API: 42-227-40731 { Sec: 33 · Blk: 31 T2N · Survey: T&P RR CO · Abstract: 192 } API: 42-227-40732 { Sec: 33 · Blk: 31 T2N · Survey: T&P RR CO · Abstract: 192 }	42		SPRABERRY (TREND AREA)	Yes	12	
		Oil			Gas	
First Prod Date		2021-06-01			2021-05-01	
Last Sale		2022-04-01			2022-04-01	
Daily Rate		520.87			949.13	
MoM Change		-1552			-701	
YoY Change		273195			302087	
Cumulative		273195			302087	

Production Snapshot

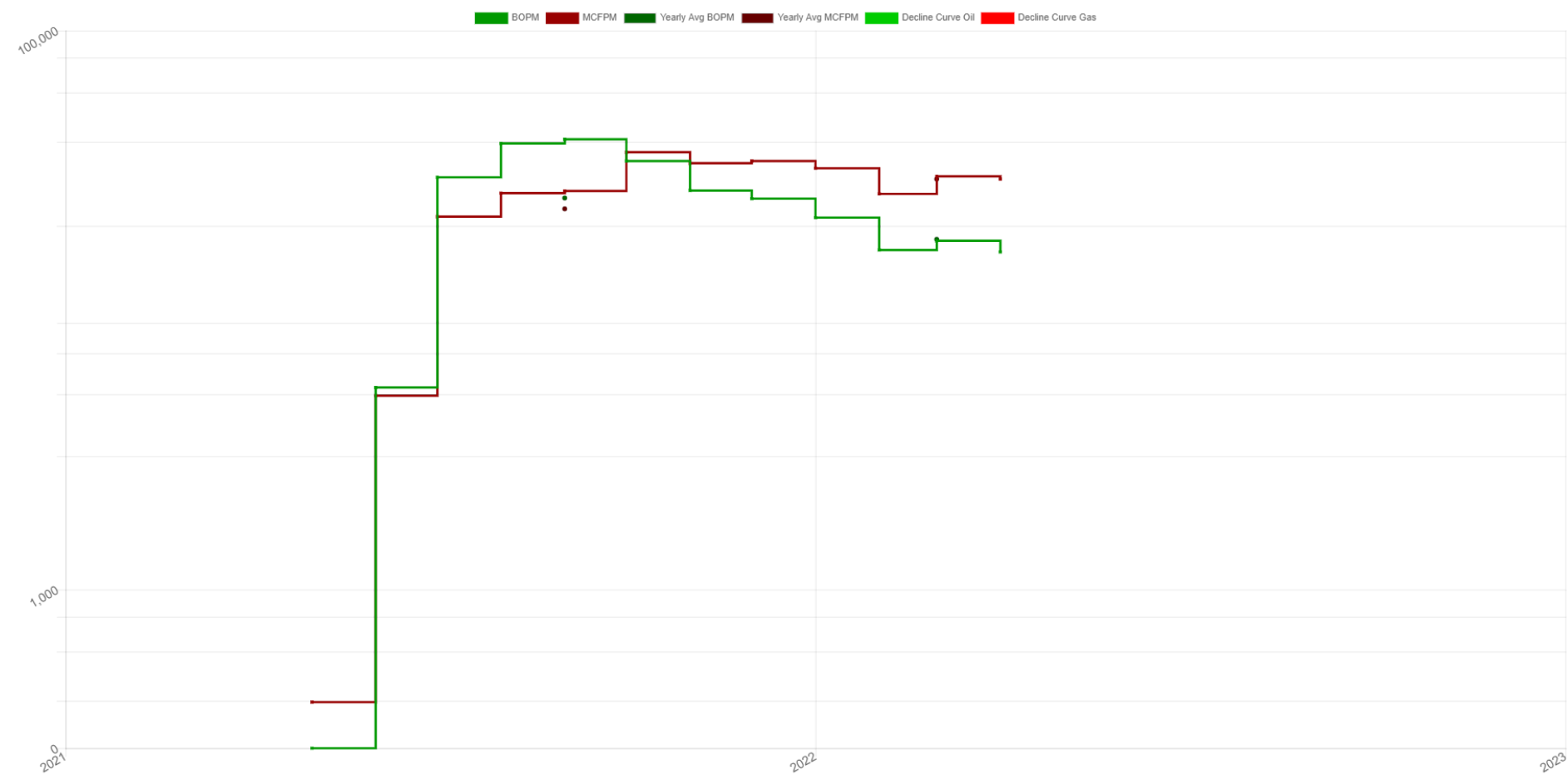
Month	BOPM	MCFCPM
05-2021		396
06-2021	5286	4943
07-2021	29867	21614
08-2021	39496	26217
09-2021	40849	26690
10-2021	34165	36715
11-2021	26788	33555
12-2021	25057	34176
01-2022	21431	32181
02-2022	16410	26053
03-2022	17699	30124
04-2022	16147	29423
Average	24836	25174

Annual Averages

Year	Avg BOPM	Avg MCFCPM
2021	25189	23038
2022	17922	29445



DAVIS 36-5 (ALLOC-H) - Production Plot





DAVIS 36-5 (ALLOC-H)

Associated Wells

Total Well Count: 2

Well Name		API	Operator				Type	Status
DAVIS 36-5 (ALLOC-H) 8SB		4222740732	LAREDO PETROLEUM INC.				OIL	PRODUCING
Location		Spot		Foot-NS	Foot-EW	Foot-ref	Zone	
Sec: 33 · Blk: 31 T2N · Survey: T&P RR CO · Abstract: 192				69	1104	S E	SPRABERRY (TREND AREA)	
Spud	Completion		First Production					
2020-11-19	2021-05-23							
Elevation	MD	TV-TD	Cmpl-Top	Cmpl-Btm	PBTD	Drill-Dir	Lateral	
2503		7048						
Prod Csg	csg 1: 13 3/8" @ 383' w/ 515 sx cmt toc @ 0 csg 2: 8 5/8" @ 7499' w/ 551 sx cmt multi stage @ 3251' toc @ 0 csg 3: 8 5/8" @ 7499' w/ 840 sx cmt toc @ 3251 csg 4: 5 1/2" @ 17554' w/ 1600 sx cmt toc @ 430 csg 4: 5 1/2" @ 17554' w/ 1600 sx cmt toc @ 2048 tbg 1: 2 7/8" @ 5933'							

Well Name		API	Operator				Type	Status
DAVIS 36-5 (ALLOC-H) 8SS		4222740731	LAREDO PETROLEUM INC.				O&G	SHUT IN
Location		Spot		Foot-NS	Foot-EW	Foot-ref	Zone	
Sec: 33 · Blk: 31 T2N · Survey: T&P RR CO · Abstract: 192				69	1129	S E	SPRABERRY (TREND AREA)	
Spud	Completion		First Production					
	2021-05-22							
Elevation	MD	TV-TD	Cmpl-Top	Cmpl-Btm	PBTD	Drill-Dir	Lateral	
2504		6643						
Prod Csg	csg 1: 13 3/8" @ 397' w/ 515 sx cmt toc @ 0 csg 2: 8 5/8" @ 7096' w/ 551 sx cmt multi stage @ 3291' toc @ 0 csg 3: 8 5/8" @ 7096' w/ 782 sx cmt toc @ 3291 csg 4: 5 1/2" @ 17115' w/ 1561 sx cmt toc @ 3560 csg 4: 5 1/2" @ 17115' w/ 1561 sx cmt toc @ 3448 tbg 1: 2 7/8" @ 5932' tbg 1: 2 7/8" @ 5933'							



REID 5

Lease #: 421047115

Lease and Production Information

State	County	Operator				
TX	Howard	LAREDO PETROLEUM, INC.				
Location		Meridan	Quarter Call	Formation	Horizontal	Production Months
API: 42-227-38212 { Sec: 5 · Blk: 31 T1N · Survey: T&P RR CO · Abstract: 82 }		42		SPRABERRY (TREND AREA)	No	73
		Oil		Gas		
First Prod Date		2015-04-01		2015-04-01		
Last Sale		2021-04-01		2021-04-01		
Daily Rate		0.84		0.68		
MoM Change		4		-149		
YoY Change		-166		-487		
Cumulative		8391		46211		

Production Snapshot

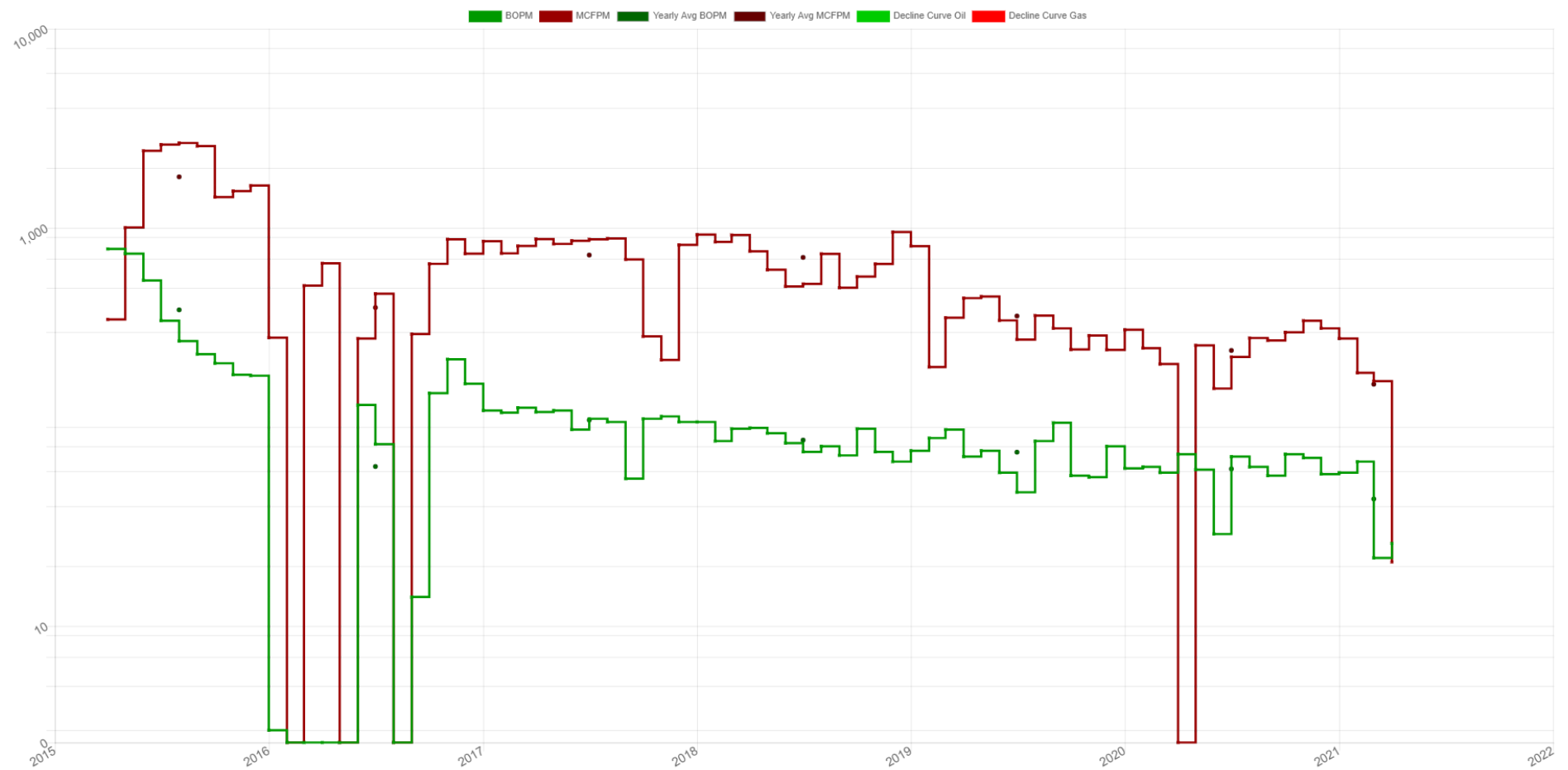
Month	BOPM	MCFCPM
05-2020	61	257
06-2020	29	156
07-2020	71	225
08-2020	63	280
09-2020	57	272
10-2020	73	299
11-2020	70	342
12-2020	58	313
01-2021	59	278
02-2021	67	187
03-2021	22	170
04-2021	26	21
Average	55	233

Annual Averages

Year	Avg BOPM	Avg MCFCPM
2017	108	730
2018	86	711
2019	75	361
2020	62	242
2021	44	164



REID 5 - Production Plot





REID 5

Associated Wells

Total Well Count: 1

Well Name	API		Operator			Type	Status	
REID 5 1	4222738212		LAREDO PETROLEUM INC.			OIL	PRODUCING	
Location			Spot	Foot-NS	Foot-EW	Foot-ref	Zone	
Sec: 5 · Blk: 31 T1N · Survey: T&P RR CO · Abstract: 82				2173	1036	SOUTH EAST	SPRABERRY (TREND AREA)	
Spud	Completion			First Production				
2015-02-08			2015-04-10					
Elevation	MD	TV-TD	Cmpl-Top	Cmpl-Btm	PBSD		Drill-Dir	Lateral
2556		9547						
Prod Csg	csg 1: 13 3/8" @ 316' w/ 330 sx cmt toc @ 0 csg 2: 8 5/8" @ 3627' w/ 700 sx cmt toc @ 18 csg 3: 5 1/2" @ 9547' w/ 515 sx cmt toc @ 5325 csg 4: 5 1/2" @ 9547' w/ 500 sx cmt multi stage @ 5512' toc @ 5510 tbg 1: 2 7/8" @ 9259'							



Conveyance Document

Please note the following draft deed/assignment has been prepared by the seller in advance of sale. The successful buyer agrees to accept title to the lots pursuant to said deeds or assignments. Seller shall not be obligated or required to modify or change said deeds or assignments unless a correction is required to properly convey the interests being sold.

MINERAL AND ROYALTY DEED

GRANTOR:

GRANTEE:

Howard

THIS PAGE ADDED TO PROVIDE SUFFICIENT SPACE FOR THE RECORDING
CLERK'S STAMP

NOTICE OF CONFIDENTIALITY RIGHTS: IF YOU ARE A NATURAL PERSON, YOU MAY REMOVE OR STRIKE ANY OF THE FOLLOWING INFORMATION FROM THIS INSTRUMENT BEFORE IT IS FILED FOR RECORD IN THE PUBLIC RECORDS YOUR SOCIAL SECURITY NUMBER OR YOUR DRIVER'S LICENSE NUMBER

MINERAL AND ROYALTY DEED

THE STATE OF TEXAS}

COUNTY OF HOWARD}

KNOW ALL MEN BY THESE PRESENTS, THAT

_____, ("Grantor"),
for One Hundred Dollars (\$100.00) and other good and valuable consideration, the receipt and sufficiency of which are hereby acknowledged, hereby GRANTS, SELLS, CONVEYS, and ASSIGNS unto:

_____, ("Grantee"), an undivided 12.5% of 1/40th of Grantors Right, Title and Interest acquired in that certain Mineral and Royalty Deed recorded at Volume _____, Page _____, Instrument Number _____, in and to the oil, gas, and mineral interests, royalty interests and other interests, in and under those certain lands ("Lands") described below and located in Howard and Martin Counties, Texas:

The Southeast Quarter (SE/4) and Southeast Quarter of the Southwest Quarter (SE/4 SW/4) of Section 5, Block 31, township 1 North, T&P Ry. Co. Survey, Howard County, Texas, containing 200.00 acres, more or less;

LIMITED HOWEVER to such oil, gas, mineral interests, royalty interests, and other interests in the Lands acquired by Grantor by that certain Mineral and Royalty Deed ("_____ Deed") dated effective June 1, 2022, from _____ to _____, recorded at Volume _____, Page _____, Instrument Number _____ of the Official Public Records of Howard Counties, Texas;

Grantor further excepts from this conveyance and reserves unto Grantor all of Grantor's right, title and interest in and to any after-acquired title, remainderman and reversionary interests.

This sale is made subject to all prior conveyances of mineral, royalty or wellbore interests of record, if any, and further subject to any rights now existing to any lessee or assigns under any valid and subsisting oil, gas, and mineral lease(s) of record heretofore executed; it being understood and agreed that said Grantee shall have, receive, and enjoy the herein-granted undivided interests in and to all royalties and other benefits which may accrue under the terms of said lease(s) insofar as the lease(s) covers the above-described interests from and after the Effective Date hereof.

Grantor agrees to execute such further assurances as may be necessary or requisite for the full and complete enjoyment of the rights herein granted. Grantor and Grantee agree to execute any Acts of Correction that may be necessary in the event the interests intended to be conveyed are not properly described.

TO HAVE AND TO HOLD the above-described interests and all other rights herein granted, all and singular, the rights and appurtenances thereto belonging or appertaining. The terms, covenants and conditions contained in this Mineral and Royalty Deed shall be binding upon and inure to the benefit of the parties and their respective heirs, successors and assigns.

The interests conveyed herein are conveyed without warranty, express or implied, and all covenants that may arise under common law or the statutory implied covenants contained in Section 5.023 of the Texas Property Code are hereby disclaimed.

EXECUTED on the acknowledgment date below, but **EFFECTIVE** as of **November 1, 2022** (the "Effective Date"), and therefore Grantee is entitled to the interests conveyed hereby on and after the Effective Date, but not before. Notwithstanding the above, all ad valorem taxes and other property taxes attributable to the interests conveyed herein for the 2022 calendar year, outside of the ownership of _____, shall be the sole responsibility of Grantee. Grantee represents to Grantor that Grantee has taken into account the liability for such ad valorem taxes and property taxes in determining the consideration paid herein.

GRANTOR: _____

STATE OF _____ }
COUNTY OF _____ } SS.

My Commission expires:

The foregoing instrument was acknowledged before me this _____ day of _____, 20 22,
by _____
_____.

My Commission expires:

Notary Public