

MID-CONTINENT ENERGY EXCHANGE

Oil & Gas Asset Auctions



Lot 64 Data Packet

Parrish Unit

Royalty Interest in
Garvin County, OK

In this Document:

[Lot Summary](#)

[Income and Expenses](#)

[Production](#)

[Maps](#)



Lot Summary

County/State: Garvin County, OK

Legal Description: Sec 8-3N-2E

Acres: 10 NMA

Lease Name: Parrish Unit

Asset Type: Royalty Interest

Decimal Interest: 0.010416

Monthly Income (12 mo): \$100.00

API: 35-049-22875

Lease #: 04908853800000

Details: Parrish 1-8 API: 35-049-22875

Parrish 4-8 API: 35-049-23842

Parrish 5-8 API: 35-049-24007

Operator: Penmark Operating

Disclaimer: Bidders must conduct their own due diligence prior to bidding at the auction. Bidders shall rely upon their own evaluations of the properties and not upon any representation either oral or written provided here. This is a summary of information provided by the seller to Mid-Continent Energy Exchange.

OIL, GAS & MINERAL CONVEYANCE

KNOW ALL MEN BY THESE PRESENTS:

That _____ hereinafter called Grantor, (whether one or more) for and in consideration of the sum of Ten Dollars, (\$10.00) cash in hand paid and other good and valuable considerations, the receipt of which is hereby acknowledged, do hereby grant, bargain, sell, convey, transfer, assign and deliver unto _____, hereinafter called Grantee (Whether one or more) all Grantor's right, title and interest in and to all of the oil, gas and other minerals in and under and that may be produced from the following described lands situated in Garvin County, State of Oklahoma, to-wit:

The East Half of the Northwest Quarter and the Southwest Quarter of the Northeast Quarter (E/2 NW/4 and SW/4 NE/4) Section 8, Township 3 North, Range 2 East,

together with the right of ingress and egress at all times for the purpose of mining, drilling, exploring, operating and developing said lands for oil, gas and other minerals, and storing, handling, transporting and marketing the same therefrom with the right to remove from said land all of Grantee's property and improvements.

Notwithstanding, it is the specific intent of this instrument to convey all right, title, and interest in the above described property to the Grantee. Said Grantee, to receive all bonuses, rents, royalties, production payments, or money of any nature accrued in the past or future. It is further understood that this conveyance is a transfer of production payments and pooled acreage benefits to the Grantee.

This sale is made subject to any rights now existing to any lessee or assigns under any valid and subsisting oil and gas lease of record heretofore executed; it being understood and agreed that said Grantee shall have, receive and enjoy the herein granted undivided interests in and to all bonuses, rents, royalties and other benefits which may accrue under the terms of said lease insofar as it covers the above described land, precisely as if the Grantee herein had been at the date of the making of said lease the owner of a similar undivided interest in and to the land described and Grantee one of the lessors therein.

Grantor agrees to execute such further assurances as may be requisite for the full and complete enjoyment of the rights herein granted and likewise agrees that Grantee herein shall have the right at any time to redeem for said Grantor by payment, any mortgage, taxes, or other liens on the above described land, upon default in payment by grantor, and be subrogated to the rights of the holder thereof.

TO HAVE AND TO HOLD The above described property and easement with all and singular the rights, privileges, and appurtenances thereunto or in any wise belonging to the said Grantee herein its heirs, successors, personal representatives, administrators, executors, and assigns for ever, and Grantor does hereby warrant said title to Grantee its heirs, executors, administrators, personal representatives, successors and assigns forever and does hereby agree to defend all and singular the said property unto the said Grantee herein its heirs, successors, executors, personal representatives, and assigns against every person whomsoever claiming or to claim the same or any part thereof.

Executed this 5th day of June, 2015.

STATE OF Oklahoma }
COUNTY OF Oklahoma } SS.

(Acknowledgment
For Individual)


This instrument was acknowledged before me this 5th day of June, 2015.

My commission expires: 09-22-2016

Notary Public



I-2015-004316 Book 2102 Pg: 164
06/10/2015 8:00 a.m. Pg 0164-0164
Fee: \$ 13.00 Doc: \$ 12.75
Lori Fuls - Garvin County Clerk
State of Oklahoma



Doc 12.75
13



Income and Expenses

Summary

12 months income info

Net Income:	\$1,200.00
-------------	------------

Per Month:	\$100.00
------------	----------



Production





PARRISH #1-8;4-8;5-8

Lease #: 04908853800000

Lease and Production Information

State	County	Operator			
OK	Garvin	PENNMARCK RESOURCES COMPANY			
Location	Meridan	Quarter Call	Formation	Horizontal	Production Months
8-03N-02E	Indian	NW	HOXBAR,BURNS,SIMPSON	No	356
			Oil	Gas	
First Prod Date			1990-08-01	1995-02-01	
Last Sale			2020-03-01	2012-10-01	
Daily Rate			1.69	0	
MoM Change			155	0	
YoY Change			-173	0	
Cumulative			132528	147268	

Production Snapshot

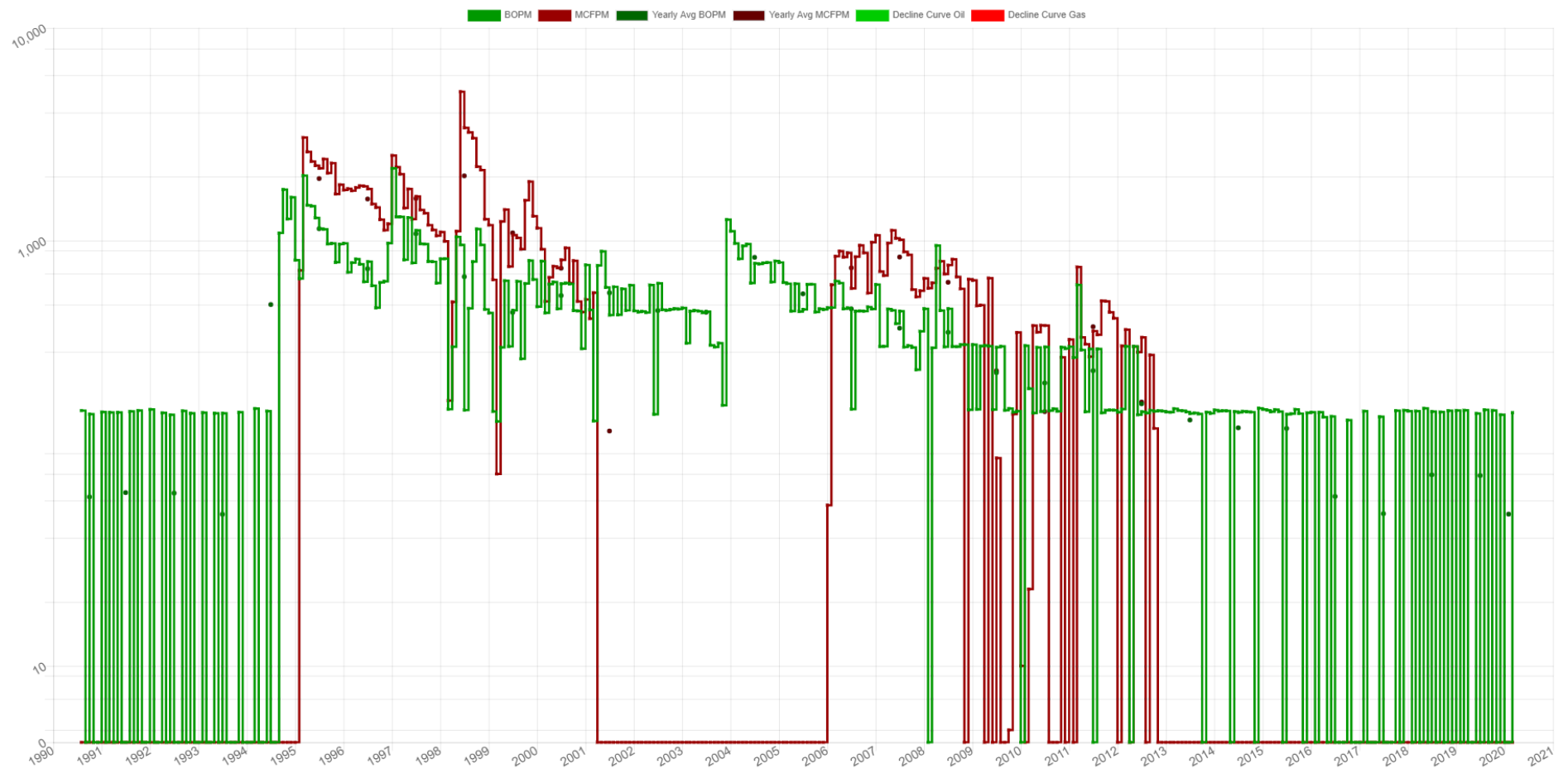
Month	BOPM	MCFPM
04-2019		
05-2019		
06-2019	154	
07-2019		
08-2019	160	
09-2019		
10-2019	159	
11-2019		
12-2019	152	
01-2020		
02-2020		
03-2020	155	
Average	156	

Annual Averages

Year	Avg BOPM	Avg MCFPM
2016	63	
2017	52	
2018	79	
2019	79	
2020	52	



PARRISH #1-8;4-8;5-8 - Production Plot





PARRISH #1-8;4-8;5-8

Associated Wells

Total Well Count: 3

Well Name	API		Operator			Type	Status
PARRISH 1-8	35-049-22875		PENNMARCK RESOURCES COMPANY			Oil	Active
Location	Spot		Foot-NS	Foot-EW	Foot-ref	Zone	
8-03N-02E	SW4 NE4 NW4		1747	1935	SW	DEESE, HOXBAR, SIMPSON	
Spud			Completion			First Production	
1985-10-22			1985-11-18			1985-11-18	
Elevation	MD	TV-TD	Cmpl-Top	Cmpl-Btm	PBTD	Drill-Dir	Lateral
GL: 960	3248						

Well Test

Date	BOPD	MCFPD	BWPD
1985-11-25	17.1	79.7	19

Well Name	API		Operator				Type	Status
PARRISH 4-8	35-049-23842		PENNMARCK RESOURCES COMPANY				Oil	Active
Location	Spot		Foot-NS	Foot-EW	Foot-ref	Zone		
8-03N-02E	CSE4 NW4 SE4 NW4		1815	1815	NW	HOXBAR		
Spud	Completion		First Production					
1994-06-27	1994-09-06							
Elevation	MD	TV-TD	Cmpl-Top	Cmpl-Btm	PBTD	Drill-Dir	Lateral	
GL: 962	3350							

Well Test

Date	BOPD	MCFPD	BWPD
1994-09-06	24	0	6

Well Name	API		Operator			Type	Status
PARRISH 5-8	35-049-24007		PENNMARK RESOURCES COMPANY			Oil	Active
Location	Spot		Foot-NS	Foot-EW	Foot-ref	Zone	
8-03N-02E	NW4 NW4 SW4 NE4		1155	165	SW	BURNS	
Spud		Completion		First Production			
1996-10-14		1996-11-21		1996-11-21			
Elevation	MD	TV-TD	Cmpl-Top	Cmpl-Btm	PBTD	Drill-Dir	Lateral
GL: 953	3250						

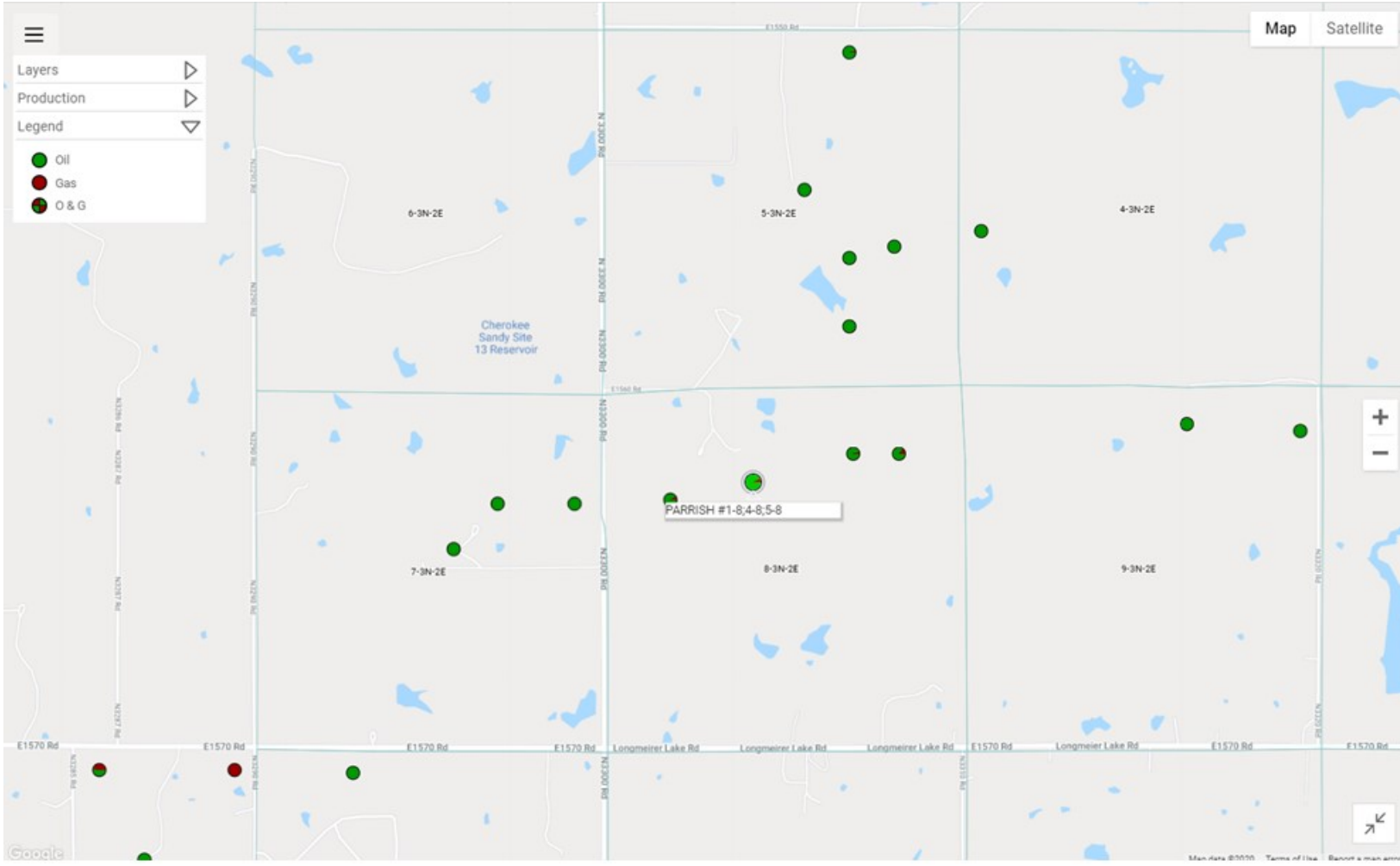
Well Test

Date	BOPD	MCFPD	BWPD
1996-11-21	15	0	0



Maps





Lease Detail

PARRISH #1-8;4-8;5-8 \ 04908853800000
Garvin, OK

Operator PENNMARK RESOURCES COMPANY

Horizontal No

Meridian Indian

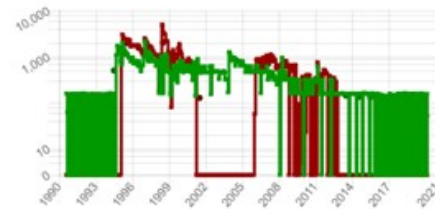
Location 8-03N-02E

Quarter Call NW

Zone HOXBAR,BURNS,SIMPSON

Production Months 356

Production



Full page chart

	Oil	Gas
First Production Date	08-1990	02-1995
Last Sale	03-2020	10-2012
Daily Rate	1.69	0.00
MoM Change	155.00	0.00
YoY Change	-173.00	0.00
Cumulative	132528.00	147268.00

Wells

- Oil
- Oil P&A
- Gas
- Gas P&A
- SWD
- SWD P&A
- Injection
- Injection P&A
- Other P&A
- Intent
- Dry Hole
- Unknown

