

MID-CONTINENT ENERGY EXCHANGE

Oil & Gas Asset Auctions



Lot 51.1 Data Packet

Riviera Multi Well Lot

Royalty Interest in
Grant, Kearny & Hamilton
Counties, KS

In this Document:

[Lot Summary](#)
[Income and Expenses](#)
[Misc](#)



Lot Summary

County/State: Grant, Kearny, Hamilton County, KS

Legal Description: See comments

Lease Name: Riviera Multi Well Lot

Asset Type: Royalty Interest

Decimal Interest: Multi

Net Income (11 mo): \$335.11

Leases included	Legal	County	Decimal
Sullivan 1-5	05-29S-37W	Grant	0.005195800
Sullivan 1-7	07-29S-37W	Grant	0.012943800
Sullivan B-1	01-29S-38W	Grant	0.010390700
Sullivan 2-7	07-29S-37W	Grant	0.012943800
Sullivan B2	01-29S-38W	Grant	0.010390700
Williams EB2	29-27S-37W	Grant	0.016276000
Sullivan 3-5	05-29S-37W	Grant	0.005195800
Sullivan 3-7	07-29S-37W	Grant	0.012943800
Sullivan B3HI	01-29S-38W	Grant	0.010390700
Williams EB 3HI	29-27S-37W	Grant	0.001627600
Williams EB 4	29-27S-37W	Grant	0.001627600
Sullivan 2-5R	05-29S-37W	Grant	0.005195800
Bayer Etal ATU1	05-29S-37W	Grant	0.001298950
Heisinger 1	06-25S-38W	Kearny	0.015619800
Heisinger 2	06-25S-38W	Kearny	0.015619800
RT Beaty 4 ATU-99		Hamilton	0.015619800
TR1 25%			

Disclaimer: Bidders must conduct their own due diligence prior to bidding at the auction. Bidders shall rely upon their own evaluations of the properties and not upon any representation either oral or written provided here. This is a summary of information provided by the seller to Mid-Continent Energy Exchange.



Income and Expenses

Summary

11 months income info

Net Income: \$3,686.25

Per Month: \$335.11

Revenue:

Month	Revenue
01-2019	\$445.88
02-2019	\$545.15
03-2019	\$476.97
04-2019	\$358.83
05-2019	\$365.20
06-2019	\$311.73
07-2019	\$220.04
08-2019	\$224.33
09-2019	\$232.55
10-2019	\$246.90
11-2019	NO CHECK provided
12-2019	\$258.67

11 month average \$335.11



RIVIERA OPERATING, LLC
600 Travis STE 1700
Houston TX 77002
281-840-4000

Check Number: 0602364524
Owner Number: 129233

TRO

JAN 30 2019



0000358 01 AV 0.375 **AUTO H2 1 2001 67880-252101 -C01-P00358-I



WILLIAM R SULLIVAN TRUST
GRANT COUNTY BANK TRUSTEE
201 S MAIN ST BOX 389
ULYSSES KS 67880-2521



Legend	
Product Codes and Measurement Units	Interest Type
OIL - Oil (Barrels) GAS - Natural Gas (MCF) COND - Condensate (Barrels) PPROD - Plant Products (Gallons) HE - Helium (MCF) N2 - Nitrogen (MCF) WATER - Water (Barrels)	W1 -- W99 - Working Interest R1 -- R99 - Royalty Interest ORR1 -- ORR99 - Overriding Royalty Interest
Direct Inquiries To:	
Riviera Operating, LLC Attn: Owner Relations 600 Travis St., Suite 1700 Houston, TX 77002 (281) 840-4344 RevenueOwner@RVRAresources.com Please include your owner number and property number with all inquiries.	

2001-01-00-0000358-0001-00000910

PLEASE DETACH AT PERFORATION BELOW

PLEASE DETACH AT PERFORATION BELOW

Frequently Asked Questions

When can I expect to receive my Form 1099?

The Form 1099 is mailed by Jan. 31 of each year. If you have not received your Form 1099 by Feb. 15, please contact Owner Relations at (281) 840-4344 or RevenueOwner@RVRAresources.com.

Why do I need to furnish a recorded document for a change in ownership?

In order to maintain the property chain of title in ownership and give third-party notice, ownership changes can only be made after the change has been filed of record in the office of the appropriate county/parish official.

If I receive my checks by direct deposit, how do I obtain the revenue backup information?

An explanation of check stub detail is available at <https://connect.oildex.com/riviera/>. Select "How to Read Your Check Stub" for an item-by-item explanation. Historical check stub data, as well as answers to frequently asked questions related to your check stub, are also available on the Oildex site.

How long will it take to receive my revenue check after a transfer has been processed?

From the date of receipt of the notification of a change in ownership, accompanied by required documentation, it can take 30-45 days to complete the process.

Name Change - Individuals

Requests for name changes for individuals must include the name on file with Riviera, your social security number and copies of documentation supporting the change (e.g., marriage certificate, divorce decree, etc.). Requests can be sent via mail, fax or email to the appropriate contact listed below.

Name Change - Companies

Requests for name changes for companies or corporations must be accompanied by a certificate of merger, name change or other appropriate documentation. They must also include the company's new tax identification number (if different). Requests can be sent via mail, fax or email to the appropriate contact listed below.

Address Change

Please contact owner relations for an address change form.

Lost or Misplaced Checks

Revenue distributions are mailed out by the last day of each month. Please allow two weeks for delivery. If you believe your check has been lost or misplaced, please contact the Owner Relations Department at (281) 840-4344 or RevenueOwner@RVRAresources.com.

Minimum Payment Policy

Riviera has a minimum payment policy of \$50. A payment will automatically be issued in the month that your account has accumulated this minimum amount. At least once in each calendar year, you will be issued a payment for any amount due without regard to the minimum payment amount.

Contacts

Land or Titles Issues / Address Change / Name Change / Ownership Changes / Revenue Payments

For all inquiries related to these issues, please contact:

Riviera Operating, LLC
Attn: Owner Relations Department
600 Travis, Suite 1700
Houston, TX 77002
Phone: (281) 840-4344
Fax: (281) 657-4938
Email: RevenueOwner@RVRAresources.com

Prod Date	Prod Code	BTU	Type Int	Price	Gross Volume	Value	Gross Deductions	Net	Interest	Paid Int	Value	Owner Deductions	Net Share
Property: 1506700411.01					SULLIVAN 1-5	KS Grant		Section 5 Township 029-S Range 037-W					
11/2018	GAS	1 0195	R1	2.83	154.49	437.85		380.93	0.00519580	0.04156640	18.20		15.83
						Deduct	Description						
						DSC	56.92					Discount-PNR Acq	2.37
11/2018	HE	1 0000	R1	152.45	0.58	88.42		76.93	0.00519580	0.04156640	3.68		3.20
						Deduct	Description						
						DSC	11.49					Discount-PNR Acq	0.48
Property: 1506700413.01					SULLIVAN 1-7	KS Grant		Section 7 Township 029-S Range 037-W					
11/2018	GAS	1 0284	R1	2.86	167.00	477.47		415.40	0.01294380	0.10355040	49.44		43.01
						Deduct	Description						
						DSC	62.07					Discount-PNR Acq	6.43
11/2018	HE	1 0000	R1	152.45	0.62	94.52		82.23	0.01294380	0.10355040	9.79		8.52
						Deduct	Description						
						DSC	12.29					Discount-PNR Acq	1.27
Property: 1506700444.01					SULLIVAN B1	KS Grant		Section 1 Township 029-S Range 038-W					
11/2018	GAS	1 0228	R1	3.25	1,066.79	3,461.89		1,889.28	0.01039070	0.01039070	35.97		35.37
						Deduct	Description						
						ksprtax	57.49					SEVERANCE TAX	0.60
11/2018	GAS	1 0204	R1	4.83	91.69	442.68		0.00	0.01039070	0.01039070	4.60		4.60
11/2018	HE	1 0000	R1	120.92	4.79	579.21		554.13	0.01039070	0.01039070	6.02		5.76
						Deduct	Description						
						ksprtax	25.08					SEVERANCE TAX	0.26
11/2018	N2	1 0000	R1	0.34	9.10	3.10		2.97	0.01039070	0.01039070	0.03		0.03
11/2018	PPROD	0 0000	R1	0.63	2,920.09	1,834.62		1,107.50	0.01039070	0.01039070	19.06		11.50
						Deduct	Description						
						ksprtax	79.44					SEVERANCE TAX	0.83
						Proc	647.65					PROC FEE INVOICE	6.73
Property: 1506720097.01					SULLIVAN 2-7	KS Grant		Section 7 Township 029-S Range 037-W					
11/2018	GAS	1 0065	R1	2.80	76.37	213.70		185.92	0.01294380	0.10355040	22.13		19.25
						Deduct	Description						
						DSC	27.78					Discount-PNR Acq	2.88
11/2018	HE	1 0000	R1	152.45	0.29	44.21		38.46	0.01294380	0.10355040	4.58		3.98
						Deduct	Description						
						DSC	5.75					Discount-PNR Acq	0.60
Property: 1506720154.01					SULLIVAN B2	KS Grant		Section 1 Township 029-S Range 038-W					
11/2018	GAS	1 0228	R1	3.25	977.98	3,173.72		1,740.41	0.01039070	0.01039070	32.98		32.41
						Deduct	Description						
						ksprtax	54.38					SEVERANCE TAX	0.57
11/2018	GAS	1 0070	R1	4.75	84.31	400.22		0.00	0.01039070	0.01039070	4.16		4.16
11/2018	HE	1 0000	R1	120.92	4.53	547.77		524.05	0.01039070	0.01039070	5.69		5.44
						Deduct	Description						
						ksprtax	23.72					SEVERANCE TAX	0.25
11/2018	N2	1 0000	R1	0.34	8.67	2.95		2.82	0.01039070	0.01039070	0.03		0.03
11/2018	PPROD	0 0000	R1	0.62	2,548.69	1,590.62		956.41	0.01039070	0.01039070	16.53		9.94
						Deduct	Description						
						ksprtax	68.87					SEVERANCE TAX	0.72
						Proc	565.34					PROC FEE INVOICE	5.87
Property: 1506720283.01					WILLIAMS, E.B. 2	KS Grant		Section 29 Township 027-S Range 037-W					
11/2018	GAS	1 0228	R1	3.25	1,059.12	3,437.02		1,907.81	0.00162760	0.00162760	5.59		5.49
						Deduct	Description						
						ksprtax	62.16					SEVERANCE TAX	0.10
11/2018	GAS	1 0064	R1	4.64	89.75	416.09		0.00	0.00162760	0.00162760	0.68		0.68
11/2018	HE	1 0000	R1	120.92	4.57	552.60		528.67	0.00162760	0.00162760	0.90		0.86
						Deduct	Description						
						ksprtax	23.93					SEVERANCE TAX	0.04
11/2018	N2	1 0000	R1	0.34	8.61	2.93		2.80	0.00162760	0.00162760	0.00		0.00
11/2018	PPROD	0 0000	R1	0.60	2,536.07	1,533.16		904.27	0.00162760	0.00162760	2.50		1.47
						Deduct	Description						
						ksprtax	66.39					SEVERANCE TAX	0.11
						Proc	562.50					PROC FEE INVOICE	0.92
Property: 1506720627.01					SULLIVAN 3-5	KS Grant		Section 5 Township 029-S Range 037-W					
11/2018	GAS	1 0153	R1	2.82	155.87	439.93		382.74	0.00519580	0.04156640	18.29		15.91

2001-01-00-0000358-0002-0000911

Prod Date	Prod Code	BTU	Type Int	Price	Gross Volume	Gross Value	Gross Deductions	Net	Interest	Paid Int	Value	Owner Deductions	Net Share
						Deduct	Description						
11/2018	HE	1 0000	R1	152.46	0.59	89.95	57.19	78.26	0.00519580	0.04156640	3.74	2.38	3.25
						Deduct	Description						
						DSC	11.69					0.49	
Property: 1506720634.01						SULLIVAN 3-7 KS Grant Section 7 Township 029-S Range 037-W							
11/2018	GAS	1 0409	R1	2.89	104.24	301.63		262.42	0.01294380	0.10355040	31.23		27.17
						Deduct	Description						
						DSC	39.21					4.06	
11/2018	HE	1 0000	R1	152.46	0.37	56.41		49.08	0.01294380	0.10355040	5.84		5.08
						Deduct	Description						
						DSC	7.33					0.76	
Property: 1506720939.01						SULLIVAN B3HI KS Grant Section 1 Township 029-S Range 038-W							
11/2018	GAS	1 0228	R1	3.25	1,038.01	3,368.52		1,846.47	0.01039070	0.01039070	35.00		34.40
						Deduct	Description						
						ksptax	57.44					0.60	
11/2018	GAS	1 0127	R1	4.79	89.16	427.36		0.00	0.01039070	0.01039070	4.44		4.44
11/2018	HE	1 0000	R1	120.92	4.92	594.83		569.17	0.01039070	0.01039070	6.18		5.91
						Deduct	Description						
						ksptax	25.76					0.27	
11/2018	N2	1 0000	R1	0.34	8.93	3.04		2.91	0.01039070	0.01039070	0.03		0.03
11/2018	PPROD	0 0000	R1	0.63	2,728.97	1,708.92		1,029.63	0.01039070	0.01039070	17.76		10.70
						Deduct	Description						
						ksptax	74.00					0.77	
						Proc	605.29					6.29	
Property: 1506721045.01						WILLIAMS, E.B. 3HI KS Grant Section 29 Township 027-S Range 037-W							
11/2018	GAS	1 0228	R1	3.25	857.28	2,781.98		1,538.27	0.00162760	0.00162760	4.53		4.45
						Deduct	Description						
						ksptax	49.17					0.08	
11/2018	GAS	1 0168	R1	4.72	72.49	342.25		0.00	0.00162760	0.00162760	0.56		0.56
11/2018	HE	1 0000	R1	120.92	3.75	453.45		433.82	0.00162760	0.00162760	0.74		0.71
						Deduct	Description						
						ksptax	19.63					0.03	
11/2018	N2	1 0000	R1	0.34	6.75	2.30		2.20	0.00162760	0.00162760	0.00		0.00
11/2018	PPROD	0 0000	R1	0.61	2,139.69	1,307.38		776.19	0.00162760	0.00162760	2.13		1.27
						Deduct	Description						
						ksptax	56.61					0.09	
						Proc	474.56					0.77	
Property: 1506721397.01						WILLIAMS, E.B. 4 KS Grant Section 29 Township 027-S Range 037-W							
11/2018	GAS	1 0228	R1	3.25	902.51	2,928.78		1,617.10	0.00162760	0.00162760	4.77		4.69
						Deduct	Description						
						ksptax	51.38					0.08	
11/2018	GAS	1 0186	R1	4.73	76.38	361.57		0.00	0.00162760	0.00162760	0.59		0.59
11/2018	HE	1 0000	R1	120.92	3.90	471.59		451.17	0.00162760	0.00162760	0.77		0.74
						Deduct	Description						
						ksptax	20.42					0.03	
11/2018	N2	1 0000	R1	0.34	7.12	2.43		2.32	0.00162760	0.00162760	0.00		0.00
11/2018	PPROD	0 0000	R1	0.61	2,279.85	1,398.96		832.72	0.00162760	0.00162760	2.28		1.36
						Deduct	Description						
						ksptax	60.57					0.10	
						Proc	505.67					0.82	
Property: 1506721450.01						SULLIVAN 2-5 R KS Grant Section 5 Township 029-S Range 037-W							
11/2018	GAS	1 0086	R1	2.80	130.99	367.29		319.54	0.00519580	0.04156640	15.27		13.29
						Deduct	Description						
						DSC	47.75					1.98	
11/2018	HE	1 0000	R1	152.44	0.50	76.22		66.31	0.00519580	0.04156640	3.17		2.76
						Deduct	Description						
						DSC	9.91					0.41	
Property: 1506721746.01						BAYER ET AL. ATU 1 KS Grant Section 5 Township 029-S Range 037-W							
11/2018	GAS	1 0128	R1	2.82	332.87	937.19		815.35	0.00129895	0.01039160	9.74		8.47
						Deduct	Description						
						DSC	121.84					1.27	
11/2018	HE	1 0000	R1	152.45	1.25	190.56		165.79	0.00129895	0.01039160	1.98		1.72
						Deduct	Description						
						DSC	24.77					0.26	

2001-01-00-0000358-0003-0000912

Prod Date	Prod Code	BTU	Type	Int	Price	Gross Volume	Value	Gross Deductions	Net	Interest	Paid Int	Value	Owner Deductions	Net Share
Property: 1509300685.01						HEISINGER 1	KS Kearny Section 6 Township 025-S Range 038-W							
11/2018	GAS	1.0228	R1	3.25	285.47	926.40			484.45	0.01561980	0.01561980	14.47		14.47
11/2018	GAS	0.8854	R1	4.41	27.83	122.65			0.00	0.01561980	0.01561980	1.92		1.92
11/2018	HE	1.0000	R1	120.92	2.11	255.14			255.14	0.01561980	0.01561980	3.99		3.99
11/2018	N2	1.0000	R1	0.34	4.77	1.62			1.62	0.01561980	0.01561980	0.03		0.03
11/2018	PPROD	0.0000	R1	0.61	726.05	445.71			284.67	0.01561980	0.01561980	6.96		4.44
						Deduct	Description							
						Proc	161.04						PROC FEE INVOICE	2.52
Property: 1509320279.01						HEISINGER 2	KS Kearny Section 6 Township 025-S Range 038-W							
11/2018	GAS	1.0228	R1	3.25	445.45	1,445.55			756.89	0.01561980	0.01561980	22.58		22.58
11/2018	GAS	0.8984	R1	4.46	42.92	191.34			0.00	0.01561980	0.01561980	2.99		2.99
11/2018	HE	1.0000	R1	120.92	3.19	385.73			385.73	0.01561980	0.01561980	6.03		6.03
11/2018	N2	1.0000	R1	0.34	7.08	2.41			2.41	0.01561980	0.01561980	0.04		0.04
11/2018	PPROD	0.0000	R1	0.62	1,149.99	707.28			452.21	0.01561980	0.01561980	11.05		7.07
						Deduct	Description							
						Proc	255.07						PROC FEE INVOICE	3.98
Property: RT100740						RT BEATY 4 ATU-99 TR 1 - 25%	KS Hamilton							
11/2018	GAS	1.0228	R1	3.23	281.91	909.67			465.79	0.01561980	0.01561980	14.21		13.99
						Deduct	Description							
						ksptax	14.29						SEVERANCE TAX	0.22
11/2018	GAS	0.9147	R1	4.46	26.59	118.49			0.00	0.01561980	0.01561980	1.85		1.85
11/2018	HE	1.0000	R1	120.28	1.89	227.33			217.49	0.01561980	0.01561980	3.55		3.40
						Deduct	Description							
						ksptax	9.84						SEVERANCE TAX	0.15
11/2018	N2	1.0000	R1	0.34	4.11	1.39			1.33	0.01561980	0.01561980	0.02		0.02
11/2018	PPROD	0.0000	R1	0.61	713.55	434.98			257.87	0.01561980	0.01561980	6.79		4.03
						Deduct	Description							
						ksptax	18.84						SEVERANCE TAX	0.29
						Proc	158.27						PROC FEE INVOICE	2.47

2001-01-00-0000358-0004-0000913



RIVIERA OPERATING, LLC
600 Travis STE 1700
Houston TX 77002
281-840-4000

Check Number: 0602373068
Owner Number: 129233



0000542 01 AV 0.380 **AUTO H3 1 2002 67880-252101 -C01-P00542-1



WILLIAM R SULLIVAN TRUST
GRANT COUNTY BANK TRUSTEE
201 S MAIN ST BOX 389
ULYSSES KS 67880-2521

TRU

MAR 01 2019



Legend	
Product Codes and Measurement Units	Interest Type
OIL - Oil (Barrels) GAS - Natural Gas (MCF) COND - Condensate (Barrels) PPROD - Plant Products (Gallons) HE - Helium (MCF) N2 - Nitrogen (MCF) WATER - Water (Barrels)	W1 - W99 - Working Interest R1 - R99 - Royalty Interest ORR1 - ORR99 - Overriding Royalty Interest
Direct Inquiries To Riviera Operating, LLC Attn: Owner Relations 600 Travis St., Suite 1700 Houston, TX 77002 (281) 840-4344 RevenueOwner@RVRAresources.com Please include your owner number and property number with all inquiries.	

2002-01-00-0000542-0001-0001378

PLEASE DETACH AT PERFORATION BELOW

PLEASE DETACH AT PERFORATION BELOW

Frequently Asked Questions

When can I expect to receive my Form 1099?

The Form 1099 is mailed by Jan. 31 of each year. If you have not received your Form 1099 by Feb. 15, please contact Owner Relations at (281) 840-4344 or RevenueOwner@RVRAresources.com.

Why do I need to furnish a recorded document for a change in ownership?

In order to maintain the property chain of title in ownership and give third-party notice, ownership changes can only be made after the change has been filed of record in the office of the appropriate county/parish official.

If I receive my checks by direct deposit, how do I obtain the revenue backup information?

An explanation of check stub detail is available at <https://connect.oildex.com/riviera/>. Select "How to Read Your Check Stub" for an item-by-item explanation. Historical check stub data, as well as answers to frequently asked questions related to your check stub, are also available on the Oildex site.

How long will it take to receive my revenue check after a transfer has been processed?

From the date of receipt of the notification of a change in ownership, accompanied by required documentation, it can take 30-45 days to complete the process.

Name Change - Individuals

Requests for name changes for individuals must include the name on file with Riviera, your social security number and copies of documentation supporting the change (e.g., marriage certificate, divorce decree, etc.). Requests can be sent via mail, fax or email to the appropriate contact listed below.

Name Change - Companies

Requests for name changes for companies or corporations must be accompanied by a certificate of merger, name change or other appropriate documentation. They must also include the company's new tax identification number (if different). Requests can be sent via mail, fax or email to the appropriate contact listed below.

Address Change

Please contact owner relations for an address change form.

Lost or Misplaced Checks

Revenue distributions are mailed out by the last day of each month. Please allow two weeks for delivery. If you believe your check has been lost or misplaced, please contact the Owner Relations Department at (281) 840-4344 or RevenueOwner@RVRAresources.com.

Minimum Payment Policy

Riviera has a minimum payment policy of \$50. A payment will automatically be issued in the month that your account has accumulated this minimum amount. At least once in each calendar year, you will be issued a payment for any amount due without regard to the minimum payment amount.

Contacts

Land or Titles Issues / Address Change / Name Change / Ownership Changes / Revenue Payments

For all inquiries related to these issues, please contact:

Riviera Operating, LLC
 Attn: Owner Relations Department
 600 Travis, Suite 1700
 Houston, TX 77002
 Phone: (281) 840-4344
 Fax: (281) 657-4938
 Email: RevenueOwner@RVRAresources.com

Prod Date	Prod Code	BTU	Type	Int	Price	Gross Volume	Value	Gross Deductions	Net	Interest	Paid Int	Value	Owner Deductions	Net Share
Property: 1506700411.01						SULLIVAN 1-5	KS Grant			Section 5 Township 029-S Range 037-W				
12/2018	GAS	1 0124	R1	4.43	151.87	673.43			585.88	0.00519580	0.04156640	27.99		24.35
						Deduct	Description							
						DSC	87.55						3.64	
						Discount-PNR Acq								
12/2018	HE	1 0000	R1	152.45	0.53	80.80			70.30	0.00519580	0.04156640	3.36		2.92
						Deduct	Description							
						DSC	10.50						0.44	
						Discount-PNR Acq								
Property: 1506700413.01						SULLIVAN 1-7	KS Grant			Section 7 Township 029-S Range 037-W				
12/2018	GAS	1 0294	R1	4.51	157.62	710.66			618.27	0.01294380	0.10355040	73.59		64.02
						Deduct	Description							
						DSC	92.39						9.57	
						Discount-PNR Acq								
12/2018	HE	1 0000	R1	152.45	0.55	83.85			72.95	0.01294380	0.10355040	8.68		7.55
						Deduct	Description							
						DSC	10.90						1.13	
						Discount-PNR Acq								
Property: 1506700444.01						SULLIVAN B1	KS Grant			Section 1 Township 029-S Range 038-W				
12/2018	GAS	1 0251	R1	4.31	940.09	4,051.60			2,561.74	0.01039070	0.01039070	42.10		41.22
						Deduct	Description							
						ksprtax	84.51						0.88	
						SEVERANCE TAX								
12/2018	GAS	1 0203	R1	5.56	81.62	453.51			0.00	0.01039070	0.01039070	4.71		4.71
12/2018	HE	1 0000	R1	120.92	4.08	493.35			471.99	0.01039070	0.01039070	5.13		4.91
						Deduct	Description							
						ksprtax	21.36						0.22	
						SEVERANCE TAX								
12/2018	N2	1 0000	R1	0.35	8.26	2.85			2.73	0.01039070	0.01039070	0.03		0.03
12/2018	PPROD	0 0000	R1	0.61	2,410.88	1,474.94			590.71	0.01039070	0.01039070	15.33		7.18
						Deduct	Description							
						ksprtax	63.86						0.66	
						Proc	720.37						7.49	
						PROC FEE INVOICE								
Property: 1506720097.01						SULLIVAN 2-7	KS Grant			Section 7 Township 029-S Range 037-W				
12/2018	GAS	1 0061	R1	4.41	82.00	361.35			314.37	0.01294380	0.10355040	37.42		32.56
						Deduct	Description							
						DSC	46.98						4.86	
						Discount-PNR Acq								
12/2018	HE	1 0000	R1	152.45	0.29	44.21			38.46	0.01294380	0.10355040	4.58		3.98
						Deduct	Description							
						DSC	5.75						0.60	
						Discount-PNR Acq								
Property: 1506720154.01						SULLIVAN B2	KS Grant			Section 1 Township 029-S Range 038-W				
12/2018	GAS	1 0251	R1	4.31	936.44	4,035.92			2,558.83	0.01039070	0.01039070	41.94		41.05
						Deduct	Description							
						ksprtax	86.07						0.89	
						SEVERANCE TAX								
12/2018	GAS	1 0071	R1	5.48	81.58	447.07			0.00	0.01039070	0.01039070	4.65		4.65
12/2018	HE	1 0000	R1	120.92	4.19	506.65			484.71	0.01039070	0.01039070	5.26		5.03
						Deduct	Description							
						ksprtax	21.94						0.23	
						SEVERANCE TAX								
12/2018	N2	1 0000	R1	0.35	8.55	2.96			2.83	0.01039070	0.01039070	0.03		0.03
12/2018	PPROD	0 0000	R1	0.61	2,285.94	1,391.66			648.36	0.01039070	0.01039070	14.46		6.73
						Deduct	Description							
						ksprtax	60.26						0.63	
						Proc	683.04						7.10	
						PROC FEE INVOICE								
Property: 1506720283.01						WILLIAMS, E.B. 2	KS Grant			Section 29 Township 027-S Range 037-W				
12/2018	GAS	1 0251	R1	4.31	1,050.37	4,526.94			2,892.18	0.00162760	0.00162760	7.37		7.21
						Deduct	Description							
						ksprtax	100.34						0.16	
						SEVERANCE TAX								
12/2018	GAS	1 0063	R1	5.40	90.04	486.56			0.00	0.00162760	0.00162760	0.79		0.79
12/2018	HE	1 0000	R1	120.92	4.38	529.63			506.70	0.00162760	0.00162760	0.86		0.82
						Deduct	Description							
						ksprtax	22.93						0.04	
						SEVERANCE TAX								
12/2018	N2	1 0000	R1	0.35	8.80	3.04			2.91	0.00162760	0.00162760	0.00		0.00
12/2018	PPROD	0 0000	R1	0.60	2,355.24	1,401.97			637.51	0.00162760	0.00162760	2.28		1.03
						Deduct	Description							
						ksprtax	60.71						0.10	
						Proc	703.75						1.15	
						PROC FEE INVOICE								
Property: 1506720627.01						SULLIVAN 3-5	KS Grant			Section 5 Township 029-S Range 037-W				
12/2018	GAS	1 0059	R1	4.41	149.87	660.29			574.45	0.00519580	0.04156640	27.45		23.88

2002-01-00-0000542-0002-0001380

Prod Date	Prod Code	BTU	Type Int	Price	Gross Volume	Value	Gross Deductions	Net	Interest	Paid Int	Value	Owner Deductions	Net Share
						Deduct	Description						
12/2018	HE	1.0000	R1	152.45	0.53	80.80	DSC 85.84	70.30	0.00519580	0.04156640	3.36	3.57	2.92
						Deduct	Description						
						DSC	10.50					Discount-PNR Acq 0.44	
Property: 1506720634.01						SULLIVAN 3-7			KS Grant		Section 7 Township 029-S Range 037-W		
12/2018	GAS	1.0359	R1	4.54	101.24	459.33		399.62	0.01294380	0.10355040	47.56		41.38
						Deduct	Description						
						DSC	59.71					Discount-PNR Acq 6.18	
12/2018	HE	1.0000	R1	152.44	0.34	51.83		45.09	0.01294380	0.10355040	5.37		4.67
						Deduct	Description						
						DSC	6.74					Discount-PNR Acq 0.70	
Property: 1506720939.01						SULLIVAN B3HI			KS Grant		Section 1 Township 029-S Range 038-W		
12/2018	GAS	1.0251	R1	4.31	943.55	4,066.57		2,577.91	0.01039070	0.01039070	42.25		41.35
						Deduct	Description						
						ksprtax	86.42					SEVERANCE TAX 0.90	
12/2018	GAS	1.0127	R1	5.53	81.90	452.50		0.00	0.01039070	0.01039070	4.70		4.70
12/2018	HE	1.0000	R1	120.92	4.31	521.17		498.60	0.01039070	0.01039070	5.42		5.19
						Deduct	Description						
						ksprtax	22.57					SEVERANCE TAX 0.23	
12/2018	N2	1.0000	R1	0.35	8.36	2.89		2.76	0.01039070	0.01039070	0.03		0.03
12/2018	PPROD	0.0000	R1	0.61	2,324.37	1,416.62		662.67	0.01039070	0.01039070	14.74		6.88
						Deduct	Description						
						ksprtax	61.43					SEVERANCE TAX 0.64	
						Proc	694.52					PROC FEE INVOICE 7.22	
Property: 1506721045.01						WILLIAMS, E.B. 3HI			KS Grant		Section 29 Township 027-S Range 037-W		
12/2018	GAS	1.0251	R1	4.31	851.12	3,668.17		2,338.45	0.00162760	0.00162760	5.97		5.84
						Deduct	Description						
						ksprtax	79.98					SEVERANCE TAX 0.13	
12/2018	GAS	1.0168	R1	5.48	72.77	399.03		0.00	0.00162760	0.00162760	0.65		0.65
12/2018	HE	1.0000	R1	120.92	3.60	435.31		416.46	0.00162760	0.00162760	0.71		0.68
						Deduct	Description						
						ksprtax	18.85					SEVERANCE TAX 0.03	
12/2018	N2	1.0000	R1	0.35	6.91	2.39		2.29	0.00162760	0.00162760	0.00		0.00
12/2018	PPROD	0.0000	R1	0.60	1,989.52	1,193.29		547.15	0.00162760	0.00162760	1.94		0.89
						Deduct	Description						
						ksprtax	51.67					SEVERANCE TAX 0.08	
						Proc	594.47					PROC FEE INVOICE 0.97	
Property: 1506721397.01						WILLIAMS, E.B. 4			KS Grant		Section 29 Township 027-S Range 037-W		
12/2018	GAS	1.0251	R1	4.31	888.52	3,629.36		2,438.93	0.00162760	0.00162760	6.23		6.09
						Deduct	Description						
						ksprtax	83.04					SEVERANCE TAX 0.14	
12/2018	GAS	1.0185	R1	5.49	76.03	417.60		0.00	0.00162760	0.00162760	0.68		0.68
12/2018	HE	1.0000	R1	120.92	3.71	448.61		429.19	0.00162760	0.00162760	0.73		0.70
						Deduct	Description						
						ksprtax	19.42					SEVERANCE TAX 0.03	
12/2018	N2	1.0000	R1	0.35	7.22	2.50		2.39	0.00162760	0.00162760	0.00		0.00
12/2018	PPROD	0.0000	R1	0.60	2,102.90	1,265.32		582.18	0.00162760	0.00162760	2.06		0.95
						Deduct	Description						
						ksprtax	54.79					SEVERANCE TAX 0.09	
						Proc	628.35					PROC FEE INVOICE 1.02	
Property: 1506721450.01						SULLIVAN 2-5 R			KS Grant		Section 5 Township 029-S Range 037-W		
12/2018	GAS	1.0151	R1	4.45	124.24	552.41		480.60	0.00519580	0.04156640	22.96		19.98
						Deduct	Description						
						DSC	71.81					Discount-PNR Acq 2.98	
12/2018	HE	1.0000	R1	152.45	0.44	67.08		58.36	0.00519580	0.04156640	2.79		2.43
						Deduct	Description						
						DSC	8.72					Discount-PNR Acq 0.36	
Property: 1506721745.01						BAYER ET AL. ATU 1			KS Grant		Section 5 Township 029-S Range 037-W		
12/2018	GAS	1.0142	R1	4.44	325.99	1,448.12		1,259.86	0.00129895	0.01039160	15.05		13.09
						Deduct	Description						
						DSC	188.26					Discount-PNR Acq 1.96	
12/2018	HE	1.0000	R1	152.45	1.15	175.32		152.53	0.00129895	0.01039160	1.82		1.58
						Deduct	Description						
						DSC	22.79					Discount-PNR Acq 0.24	

2002-01-00-0000542-0003-0001381

Prod Date	Prod Code	BTU	Type Int	Price	Gross Volume	Value	Gross Deductions	Net	Interest	Paid Int	Owner Value	Owner Deductions	Net Share
Property: 1509300585.01					HEISINGER 1		KS Kearny		Section: 6 Township: 025-S Range: 038-W				
12/2018	GAS	1.0251	R1	4.31	333.32	1,436.53		885.12	0.01561980	0.01561980	22.44		22.44
12/2018	GAS	0.8858	R1	5.05	32.84	165.95		0.00	0.01561980	0.01561980	2.59		2.59
12/2018	HE	1.0000	R1	120.92	2.38	287.79		287.79	0.01561980	0.01561980	4.50		4.50
12/2018	N2	1.0000	R1	0.34	5.74	1.98		1.98	0.01561980	0.01561980	0.03		0.03
12/2018	PPROD	0.0000	R1	0.60	794.20	477.58		240.27	0.01561980	0.01561980	7.46		3.75
						Deduct	Description						
						Proc	237.31	PROC FEE INVOICE					3.71
Property: 1509320279.01					HEISINGER 2		KS Kearny		Section: 6 Township: 025-S Range: 038-W				
12/2018	GAS	1.0251	R1	4.31	374.10	1,612.31		994.63	0.01561980	0.01561980	25.18		25.18
12/2018	GAS	0.8985	R1	5.11	36.44	186.22		0.00	0.01561980	0.01561980	2.91		2.91
12/2018	HE	1.0000	R1	120.92	2.59	313.18		313.18	0.01561980	0.01561980	4.89		4.89
12/2018	N2	1.0000	R1	0.35	6.12	2.12		2.12	0.01561980	0.01561980	0.03		0.03
12/2018	PPROD	0.0000	R1	0.60	905.27	545.45		274.96	0.01561980	0.01561980	8.52		4.30
						Deduct	Description						
						Proc	270.49	PROC FEE INVOICE					4.22
Property: RT100740					RT BEATY 4 ATU-99 TR 1 - 25%		KS Hamilton						
12/2018	GAS	1.0251	R1	4.29	307.06	1,316.17		790.19	0.01561980	0.01561980	20.56		20.15
						Deduct	Description						
						ksprtax	26.34	SEVERANCE TAX					0.41
12/2018	GAS	0.9147	R1	5.12	29.29	150.02		0.00	0.01561980	0.01561980	2.34		2.34
12/2018	HE	1.0000	R1	120.16	1.99	239.12		228.76	0.01561980	0.01561980	3.74		3.58
						Deduct	Description						
						ksprtax	10.36	SEVERANCE TAX					0.16
12/2018	N2	1.0000	R1	0.34	4.62	1.59		1.52	0.01561980	0.01561980	0.02		0.02
12/2018	PPROD	0.0000	R1	0.60	727.82	435.47		199.14	0.01561980	0.01561980	6.80		3.11
						Deduct	Description						
						ksprtax	18.86	SEVERANCE TAX					0.29
						Proc	217.47	PROC FEE INVOICE					3.40

2002-01-00-0000542-0004-0001382



RIVIERA OPERATING, LLC
600 Travis STE 1700
Houston TX 77002
281-840-4000

Check Number: 0602381925
Owner Number: 129233



0000394 01 AV 0.380 **AUTO H2 1 2003 67880-252101 -C01-P00394-I



WILLIAM R SULLIVAN TRUST
GRANT COUNTY BANK TRUSTEE
201 S MAIN ST BOX 389
ULYSSES KS 67880-2521

TRC
APR 02 2010



Legend

Product Codes and Measurement Units

Interest Type

OIL - Oil (Barrels)
GAS - Natural Gas (MCF)
COND - Condensate (Barrels)
PPROD - Plant Products (Gallons)
HE - Helium (MCF)
N2 - Nitrogen (MCF)
WATER - Water (Barrels)

W1 -- W99 - Working Interest
R1 -- R99 - Royalty Interest
ORR1 -- ORR99 - Overriding Royalty Interest

Direct Inquiries To

Riviera Operating, LLC
Attn: Owner Relations
600 Travis St., Suite 1700
Houston, TX 77002
(281) 840-4344

RevenueOwner@RVRAresources.com

Please include your owner number and property number with all inquiries.

PLEASE DETACH AT PERFORATION BELOW

PLEASE DETACH AT PERFORATION BELOW

2003-01-00-0000394-0001-0001026

Frequently Asked Questions

When can I expect to receive my Form 1099?

The Form 1099 is mailed by Jan. 31 of each year. If you have not received your Form 1099 by Feb. 15, please contact Owner Relations at (281) 840-4344 or RevenueOwner@RVRAresources.com.

Why do I need to furnish a recorded document for a change in ownership?

In order to maintain the property chain of title in ownership and give third-party notice, ownership changes can only be made after the change has been filed of record in the office of the appropriate county/parish official.

If I receive my checks by direct deposit, how do I obtain the revenue backup information?

An explanation of check stub detail is available at <https://connect.oildex.com/riviera/>. Select "How to Read Your Check Stub" for an item-by-item explanation. Historical check stub data, as well as answers to frequently asked questions related to your check stub, are also available on the Oildex site.

How long will it take to receive my revenue check after a transfer has been processed?

From the date of receipt of the notification of a change in ownership, accompanied by required documentation, it can take 30-45 days to complete the process.

Name Change - Individuals

Requests for name changes for individuals must include the name on file with Riviera, your social security number and copies of documentation supporting the change (e.g., marriage certificate, divorce decree, etc.). Requests can be sent via mail, fax or email to the appropriate contact listed below.

Name Change - Companies

Requests for name changes for companies or corporations must be accompanied by a certificate of merger, name change or other appropriate documentation. They must also include the company's new tax identification number (if different). Requests can be sent via mail, fax or email to the appropriate contact listed below.

Address Change

Please contact owner relations for an address change form.

Lost or Misplaced Checks

Revenue distributions are mailed out by the last day of each month. Please allow two weeks for delivery. If you believe your check has been lost or misplaced, please contact the Owner Relations Department at (281) 840-4344 or RevenueOwner@RVRAresources.com.

Minimum Payment Policy

Riviera has a minimum payment policy of \$50. A payment will automatically be issued in the month that your account has accumulated this minimum amount. At least once in each calendar year, you will be issued a payment for any amount due without regard to the minimum payment amount.

Contacts

Land or Titles Issues / Address Change / Name Change / Ownership Changes / Revenue Payments

For all inquiries related to these issues, please contact:

Riviera Operating, LLC
Attn: Owner Relations Department
600 Travis, Suite 1700
Houston, TX 77002
Phone: (281) 840-4344
Fax: (281) 657-4938
Email: RevenueOwner@RVRAresources.com

Prod Date	Prod Code	BTU	Type	Int	Price	Gross Volume	Value	Gross Deductions	Net	Interest	Paid Int	Value	Owner Deductions	Net Share
Property: 1506700411.01						SULLIVAN 1-5	KS Grant			Section 5 Township 029-S Range 037-W				
01/2019	GAS	1 0222	R1	3 23	174 87	564 85	491 42		0 00519580	0 04156640	23 48			20 43
						Deduct	Description							
						DSC	73 43						3 05	
						Discount-PNR Acq								
01/2019	HE	1 0000	R1	155 54	0 65	101 10	87 96		0 00519580	0 04156640	4 20			3 65
						Deduct	Description							
						DSC	13 14						0 55	
						Discount-PNR Acq								
Property: 1506700413.01						SULLIVAN 1-7	KS Grant			Section 7 Township 029-S Range 037-W				
01/2019	GAS	1 0301	R1	3 26	203 37	662 02	575 96		0 01294380	0 10355040	68 55			59 64
						Deduct	Description							
						DSC	86 06						8 91	
						Discount-PNR Acq								
01/2019	HE	1 0000	R1	155 55	0 75	116 66	101 49		0 01294380	0 10355040	12 08			10 51
						Deduct	Description							
						DSC	15 17						1 57	
						Discount-PNR Acq								
Property: 1506700444.01						SULLIVAN B1	KS Grant			Section 1 Township 029-S Range 038-W				
01/2019	GAS	1 0324	R1	3 31	1 085 41	3 593 24	1 928 43		0 01039070	0 01039070	37 34			36 69
						Deduct	Description							
						ksprtax	62 64						0 65	
						SEVERANCE TAX								
01/2019	GAS	1 0204	R1	4 56	95 07	433 52	0 00		0 01039070	0 01039070	4 50			4 50
01/2019	HE	1 0000	R1	123 97	4 99	618 61	591 82		0 01039070	0 01039070	6 43			6 15
						Deduct	Description							
						ksprtax	26 79						0 28	
						SEVERANCE TAX								
01/2019	N2	1 0000	R1	0 33	8 91	2 94	2 81		0 01039070	0 01039070	0 03			0 03
01/2019	PPROD	0 0000	R1	0 54	2 860 76	1 542 49	901 55		0 01039070	0 01039070	16 03			9 37
						Deduct	Description							
						ksprtax	66 79						0 69	
						Proc	574 15						5 97	
						PROC FEE INVOICE								
Property: 1506720097.01						SULLIVAN 2-7	KS Grant			Section 7 Township 029-S Range 037-W				
01/2019	GAS	1 0044	R1	3 17	86 49	274 51	238 82		0 01294380	0 10355040	28 43			24 73
						Deduct	Description							
						DSC	35 69						3 70	
						Discount-PNR Acq								
01/2019	HE	1 0000	R1	155 53	0 32	49 77	43 30		0 01294380	0 10355040	5 15			4 48
						Deduct	Description							
						DSC	6 47						0 67	
						Discount-PNR Acq								
Property: 1506720154.01						SULLIVAN B2	KS Grant			Section 1 Township 029-S Range 038-W				
01/2019	GAS	1 0324	R1	3 31	979 55	3 242 81	1 748 32		0 01039070	0 01039070	33 70			33 10
						Deduct	Description							
						ksprtax	58 01						0 60	
						SEVERANCE TAX								
01/2019	GAS	1 0071	R1	4 50	86 09	387 03	0 00		0 01039070	0 01039070	4 02			4 02
01/2019	HE	1 0000	R1	123 97	4 65	576 46	551 50		0 01039070	0 01039070	5 99			5 73
						Deduct	Description							
						ksprtax	24 96						0 26	
						SEVERANCE TAX								
01/2019	N2	1 0000	R1	0 33	8 37	2 76	2 64		0 01039070	0 01039070	0 03			0 03
01/2019	PPROD	0 0000	R1	0 54	2 456 96	1 317 77	767 20		0 01039070	0 01039070	13 69			7 97
						Deduct	Description							
						ksprtax	57 06						0 59	
						Proc	493 51						5 13	
						PROC FEE INVOICE								
Property: 1506720283.01						WILLIAMS, E.B. 2	KS Grant			Section 29 Township 027-S Range 037-W				
01/2019	GAS	1 0324	R1	3 31	788 50	2 610 32	1 423 99		0 00162760	0 00162760	4 25			4 17
						Deduct	Description							
						ksprtax	48 86						0 08	
						SEVERANCE TAX								
01/2019	GAS	1 0062	R1	4 41	68 22	300 82	0 00		0 00162760	0 00162760	0 49			0 49
01/2019	HE	1 0000	R1	123 97	3 49	432 66	413 93		0 00162760	0 00162760	0 70			0 67
						Deduct	Description							
						ksprtax	18 73						0 03	
						SEVERANCE TAX								
01/2019	N2	1 0000	R1	0 33	6 18	2 04	1 95		0 00162760	0 00162760	0 00			0 00
01/2019	PPROD	0 0000	R1	0 52	1 822 46	949 90	543 00		0 00162760	0 00162760	1 55			0 88
						Deduct	Description							
						ksprtax	41 13						0 07	
						Proc	365 77						0 60	
						PROC FEE INVOICE								
Property: 1506720627.01						SULLIVAN 3-5	KS Grant			Section 5 Township 029-S Range 037-W				
01/2019	GAS	1 0138	R1	3 20	154 24	494 13	429 89		0 00519580	0 04156640	20 54			17 87

2003-01-00-0000394-0002-0001027

Prod Date	Prod Code	BTU	Type Int	Price	Gross Volume	Value	Gross Deductions	Net	Interest	Paid Int	Value	Owner Deductions	Net Share
						Deduct	Description						
01/2019	HE	1 0000	R1	155 54	0 57	88 66	DSC 64 24	77 13	0 00519580	0 04156640	3 69	2 67	3 21
						Deduct	Description						
						DSC	11 53					0 48	
Property: 1506720634.01						SULLIVAN 3-7		KS Grant		Section 7 Township 029-S Range 037-W			
01/2019	GAS	1 0373	R1	3 28	97 37	319 16		277 67	0 01294380	0 10355040	33 05		28 75
						Deduct	Description						
						DSC	41 49					4 30	
01/2019	HE	1 0000	R1	155 53	0 34	52 88		46 01	0 01294380	0 10355040	5 48		4 77
						Deduct	Description						
						DSC	6 87					0 71	
Property: 1506720939.01						SULLIVAN B3HI		KS Grant		Section 1 Township 029-S Range 038-W			
01/2019	GAS	1 0324	R1	3 31	1,059 11	3,506 17		1,889 76	0 01039070	0 01039070	36 43		35 78
						Deduct	Description						
						ksptax	62 48					0 65	
01/2019	GAS	1 0127	R1	4 54	92 74	420 78		0 00	0 01039070	0 01039070	4 37		4 37
01/2019	HE	1 0000	R1	123 97	5 14	637 21		609 62	0 01039070	0 01039070	6 62		6 33
						Deduct	Description						
						ksptax	27 59					0 29	
01/2019	N2	1 0000	R1	0 33	8 78	2 90		2 77	0 01039070	0 01039070	0 03		0 03
01/2019	PPROD	0 0000	R1	0 54	2,681 95	1,441 78		841 06	0 01039070	0 01039070	14 98		8 74
						Deduct	Description						
						ksptax	62 43					0 65	
						Proc	538 27					5 59	
Property: 1506721045.01						WILLIAMS, E.B. 3HI		KS Grant		Section 29 Township 027-S Range 037-W			
01/2019	GAS	1 0324	R1	3 31	901 71	2,985 12		1,622 68	0 00162760	0 00162760	4 86		4 77
						Deduct	Description						
						ksptax	54 82					0 09	
01/2019	GAS	1 0168	R1	4 48	77 80	348 67		0 00	0 00162760	0 00162760	0 57		0 57
01/2019	HE	1 0000	R1	123 97	4 04	500 84		479 15	0 00162760	0 00162760	0 82		0 78
						Deduct	Description						
						ksptax	21 69					0 04	
01/2019	N2	1 0000	R1	0 33	6 85	2 26		2 16	0 00162760	0 00162760	0 00		0 00
01/2019	PPROD	0 0000	R1	0 53	2,170 89	1,142 18		657 02	0 00162760	0 00162760	1 86		1 07
						Deduct	Description						
						ksptax	49 46					0 08	
						Proc	435 70					0 71	
Property: 1506721397.01						WILLIAMS, E.B. 4		KS Grant		Section 29 Township 027-S Range 037-W			
01/2019	GAS	1 0324	R1	3 31	878 34	2,907 74		1,578 35	0 00162760	0 00162760	4 73		4 64
						Deduct	Description						
						ksptax	53 06					0 09	
01/2019	GAS	1 0186	R1	4 49	75 84	340 56		0 00	0 00162760	0 00162760	0 55		0 55
01/2019	HE	1 0000	R1	123 97	3 69	482 24		461 36	0 00162760	0 00162760	0 78		0 75
						Deduct	Description						
						ksptax	20 88					0 03	
01/2019	N2	1 0000	R1	0 33	6 68	2 21		2 11	0 00162760	0 00162760	0 00		0 00
01/2019	PPROD	0 0000	R1	0 53	2,140 21	1,130 46		651 97	0 00162760	0 00162760	1 84		1 06
						Deduct	Description						
						ksptax	48 95					0 08	
						Proc	429 54					0 70	
Property: 1506721450.01						SULLIVAN 2-5 R		KS Grant		Section 5 Township 029-S Range 037-W			
01/2019	GAS	1 0082	R1	3 19	123 49	393 42		342 28	0 00519580	0 04156640	16 35		14 22
						Deduct	Description						
						DSC	51 14					2 13	
01/2019	HE	1 0000	R1	155 54	0 46	71 55		62 25	0 00519580	0 04156640	2 97		2 58
						Deduct	Description						
						DSC	9 30					0 39	
Property: 1506721746.01						BAYER ET AL. ATU 1		KS Grant		Section 5 Township 029-S Range 037-W			
01/2019	GAS	1 0128	R1	3 20	311 37	996 57		867 02	0 00129895	0 01039160	10 36		9 01
						Deduct	Description						
						DSC	129 55					1 35	
01/2019	HE	1 0000	R1	155 54	1 15	178 87		155 62	0 00129895	0 01039160	1 86		1 62
						Deduct	Description						
						DSC	23 25					0 24	

2003-01-00-0000394-0003-0001028

Prod Date	Prod Code	BTU	Type Int	Price	Gross Volume	Value	Gross Deductions	Net	Interest	Paid Int	Value	Owner Deductions	Net Share
Property: 1509300685.01						HEISINGER 1			KS Kearny		Section 6 Township 025.S Range 038-W		
01/2019	GAS	1 0324	R1	3 31	317 70	1,051 73		536 50	0 01561980	0 01561980	16 43		16 43
01/2019	GAS	0 8854	R1	4 20	31 59	132 70		0 00	0 01561980	0 01561980	2 07		2 07
01/2019	HE	1 0000	R1	123 97	2 40	297 53		297 53	0 01561980	0 01561980	4 65		4 65
01/2019	N2	1 0000	R1	0 33	5 11	1 69		1 69	0 01561980	0 01561980	0 03		0 03
01/2019	PPROD	0 0000	R1	0 53	779 26	411 37		254 97	0 01561980	0 01561980	6 43		3 99
						<u>Deduct</u>		<u>Description</u>					
						Proc	156 40					PROC FEE INVOICE	2 44
Property: 1509320279.01						HEISINGER 2			KS Kearny		Section 6 Township 025.S Range 038-W		
01/2019	GAS	1 0324	R1	3 31	432 65	1,432 30		731 82	0 01561980	0 01561980	22 37		22 37
01/2019	GAS	0 8986	R1	4 25	42 52	180 64		0 00	0 01561980	0 01561980	2 82		2 82
01/2019	HE	1 0000	R1	123 97	3 18	394 22		394 22	0 01561980	0 01561980	6 16		6 16
01/2019	N2	1 0000	R1	0 33	6 62	2 19		2 19	0 01561980	0 01561980	0 03		0 03
01/2019	PPROD	0 0000	R1	0 53	1,077 60	570 21		353 94	0 01561980	0 01561980	8 91		5 53
						<u>Deduct</u>		<u>Description</u>					
						Proc	216 27					PROC FEE INVOICE	3 38
Property: RT100740						RT BEATY 4 ATU-99 TR 1 - 25%			KS Hamilton				
01/2019	GAS	1 0324	R1	3 29	297 86	980 71		489 30	0 01561980	0 01561980	15 32		15 07
						<u>Deduct</u>		<u>Description</u>					
						ksprtax	15 94					SEVERANCE TAX	0 25
01/2019	GAS	0 9148	R1	4 24	28 67	121 68		0 00	0 01561980	0 01561980	1 90		1 90
01/2019	HE	1 0000	R1	123 06	2 05	252 28		241 36	0 01561980	0 01561980	3 94		3 77
						<u>Deduct</u>		<u>Description</u>					
						ksprtax	10 92					SEVERANCE TAX	0 17
01/2019	N2	1 0000	R1	0 33	4 18	1 38		1 32	0 01561980	0 01561980	0 02		0 02
01/2019	PPROD	0 0000	R1	0 52	727 20	381 52		219 05	0 01561980	0 01561980	5 96		3 42
						<u>Deduct</u>		<u>Description</u>					
						ksprtax	16 52					SEVERANCE TAX	0 26
						Proc	145 95					PROC FEE INVOICE	2 28

2003-01-00-0000394-0004-0001029



RIVIERA OPERATING, LLC
600 Travis STE 1700
Houston TX 77002
281-840-4000

Check Number: 0602388915
Owner Number: 129233



0000395 01 AV 0.380 **AUTO H2 1 2004 67880-252101 -C01-P00395-I



WILLIAM R SULLIVAN TRUST
GRANT COUNTY BANK TRUSTEE
201 S MAIN ST BOX 389
ULYSSES KS 67880-2521

TRO

APR 30 2019



Legend

Product Codes and Measurement Units	Interest Type
OIL - Oil (Barrels) GAS - Natural Gas (MCF) COND - Condensate (Barrels) PPROD - Plant Products (Gallons) HE - Helium (MCF) N2 - Nitrogen (MCF) WATER - Water (Barrels)	W1 -- W99 - Working Interest R1 -- R99 - Royalty Interest ORR1 -- ORR99 - Overriding Royalty Interest
Direct Inquiries To: Riviera Operating, LLC Attn: Owner Relations 600 Travis St., Suite 1700 Houston, TX 77002 (281) 840-4344 RevenueOwner@RVRAresources.com Please include your owner number and property number with all inquiries.	

2004-01-00-0000395-0001-0001024

PLEASE DETACH AT PERFORATION BELOW

PLEASE DETACH AT PERFORATION BELOW

Frequently Asked Questions

When can I expect to receive my Form 1099?

The Form 1099 is mailed by Jan. 31 of each year. If you have not received your Form 1099 by Feb. 15, please contact Owner Relations at (281) 840-4344 or RevenueOwner@RVRAresources.com.

Why do I need to furnish a recorded document for a change in ownership?

In order to maintain the property chain of title in ownership and give third-party notice, ownership changes can only be made after the change has been filed of record in the office of the appropriate county/parish official.

If I receive my checks by direct deposit, how do I obtain the revenue backup information?

An explanation of check stub detail is available at <https://connect.oildex.com/riviera/>. Select "How to Read Your Check Stub" for an item-by-item explanation. Historical check stub data, as well as answers to frequently asked questions related to your check stub, are also available on the Oildex site.

How long will it take to receive my revenue check after a transfer has been processed?

From the date of receipt of the notification of a change in ownership, accompanied by required documentation, it can take 30-45 days to complete the process.

Name Change - Individuals

Requests for name changes for individuals must include the name on file with Riviera, your social security number and copies of documentation supporting the change (e.g., marriage certificate, divorce decree, etc.). Requests can be sent via mail, fax or email to the appropriate contact listed below.

Name Change - Companies

Requests for name changes for companies or corporations must be accompanied by a certificate of merger, name change or other appropriate documentation. They must also include the company's new tax identification number (if different). Requests can be sent via mail, fax or email to the appropriate contact listed below.

Address Change

Please contact owner relations for an address change form.

Lost or Misplaced Checks

Revenue distributions are mailed out by the last day of each month. Please allow two weeks for delivery. If you believe your check has been lost or misplaced, please contact the Owner Relations Department at (281) 840-4344 or RevenueOwner@RVRAresources.com.

Minimum Payment Policy

Riviera has a minimum payment policy of \$50. A payment will automatically be issued in the month that your account has accumulated this minimum amount. At least once in each calendar year, you will be issued a payment for any amount due without regard to the minimum payment amount.

Contacts

Land or Titles Issues / Address Change / Name Change / Ownership Changes / Revenue Payments

For all inquiries related to these issues, please contact:

Riviera Operating, LLC
Attn: Owner Relations Department
600 Travis, Suite 1700
Houston, TX 77002
Phone: (281) 840-4344
Fax: (281) 657-4938
Email: RevenueOwner@RVRAresources.com

Prod Date	Prod Code	BTU	Type Int	Price	Gross Volume	Value	Gross Deductions	Net	Interest	Paid Int	Value	Owner Deductions	Net Share
Property: 1506700411.01					SULLIVAN 1-5			KS Grant		Section: 5 Township 029-S Range: 037-W			
02/2019	GAS	1 0187	R1	2.72	147.25	400.50		348.43	0.00519580	0.04156640	18.65		14.49
						Deduct	Description						
						DSC	52.07					2.16	
02/2019	HE	1 0000	R1	155.55	0.51	79.33		69.02	0.00519580	0.04156640	3.30		2.87
						Deduct	Description						
						DSC	10.31					0.43	
Property: 1506700413.01					SULLIVAN 1-7			KS Grant		Section: 7 Township 029-S Range: 037-W			
02/2019	GAS	1 0269	R1	2.74	194.87	534.32		464.86	0.01294380	0.10355040	55.33		48.14
						Deduct	Description						
						DSC	69.46					7.19	
02/2019	HE	1 0000	R1	155.54	0.68	105.77		92.02	0.01294380	0.10355040	10.95		9.53
						Deduct	Description						
						DSC	13.75					1.42	
Property: 1506700444.01					SULLIVAN B1			KS Grant		Section: 1 Township 029-S Range: 038-W			
02/2019	GAS	1 0356	R1	2.72	993.92	2,707.34		1,202.80	0.01039070	0.01039070	28.13		27.84
						Deduct	Description						
						ksprtax	28.04					0.29	
02/2019	GAS	1 0205	R1	3.84	89.45	343.71		0.00	0.01039070	0.01039070	3.57		3.57
02/2019	HE	1 0000	R1	123.97	4.58	567.78		543.20	0.01039070	0.01039070	5.90		5.64
						Deduct	Description						
						ksprtax	24.58					0.26	
02/2019	N2	1 0000	R1	0.36	8.42	3.05		2.92	0.01039070	0.01039070	0.03		0.03
02/2019	PPROD	0 0000	R1	0.50	2,575.80	1,286.42		620.00	0.01039070	0.01039070	13.37		6.44
						Deduct	Description						
						ksprtax	55.70					0.58	
						Proc	610.72					6.35	
Property: 1506720097.01					SULLIVAN 2-7			KS Grant		Section: 7 Township 029-S Range: 037-W			
02/2019	GAS	1 0126	R1	2.70	80.24	216.94		188.74	0.01294380	0.10355040	22.46		19.54
						Deduct	Description						
						DSC	28.20					2.92	
02/2019	HE	1 0000	R1	155.54	0.28	43.55		37.89	0.01294380	0.10355040	4.51		3.92
						Deduct	Description						
						DSC	5.66					0.59	
Property: 1506720154.01					SULLIVAN B2			KS Grant		Section: 1 Township 029-S Range: 038-W			
02/2019	GAS	1 0356	R1	2.72	868.24	2,365.00		1,083.74	0.01039070	0.01039070	24.57		24.57
02/2019	GAS	1 0070	R1	3.79	78.42	296.87		0.00	0.01039070	0.01039070	3.08		3.08
02/2019	HE	1 0000	R1	123.97	4.13	512.00		512.00	0.01039070	0.01039070	5.32		5.32
02/2019	N2	1 0000	R1	0.36	7.65	2.77		2.77	0.01039070	0.01039070	0.03		0.03
02/2019	PPROD	0 0000	R1	0.50	2,142.64	1,062.69		554.67	0.01039070	0.01039070	11.04		5.76
						Deduct	Description						
						Proc	508.02					5.28	
Property: 1506720283.01					WILLIAMS, E.B. 2			KS Grant		Section: 29 Township 027-S Range: 037-W			
02/2019	GAS	1 0356	R1	2.72	1,211.37	3,299.66		1,500.77	0.00162760	0.00162760	5.37		5.31
						Deduct	Description						
						ksprtax	39.88					0.06	
02/2019	GAS	1 0063	R1	3.70	107.73	398.31		0.00	0.00162760	0.00162760	0.65		0.65
02/2019	HE	1 0000	R1	123.97	5.38	666.96		638.08	0.00162760	0.00162760	1.09		1.04
						Deduct	Description						
						ksprtax	28.88					0.05	
02/2019	N2	1 0000	R1	0.36	9.80	3.55		3.40	0.00162760	0.00162760	0.01		0.01
02/2019	PPROD	0 0000	R1	0.48	2,753.00	1,319.48		609.61	0.00162760	0.00162760	2.15		1.00
						Deduct	Description						
						ksprtax	57.13					0.09	
						Proc	652.74					1.06	
Property: 1506720627.01					SULLIVAN 3-5			KS Grant		Section: 5 Township 029-S Range: 037-W			
02/2019	GAS	1 0165	R1	2.71	136.75	371.13		322.88	0.00519580	0.04156640	15.43		13.42
						Deduct	Description						
						DSC	48.25					2.01	
02/2019	HE	1 0000	R1	155.54	0.48	74.66		64.95	0.00519580	0.04156640	3.10		2.70
						Deduct	Description						
						DSC	9.71					0.40	

2004-01-00-0000395-0002-0001025

Prod Date	Prod Code	BTU	Type Int	Price	Gross Volume	Gross Value	Gross Deductions	Net	Interest	Paid Int	Owner Value	Owner Deductions	Net Share
Property: 1506720634.01					SULLIVAN 3-7			KS Grant		Section 7 Township 029-S Range 037-W			
02/2019	GAS	1.0352	R1	2.76	71.12	196.57		171.02	0.01294380	0.10355040	20.35		17.70
						Deduct	Description						
						DSC	25.55					2.65	
02/2019	HE	1.0000	R1	155.54	0.24	37.33		32.48	0.01294380	0.10355040	3.87		3.37
						Deduct	Description						
						DSC	4.85					0.50	
Property: 1506720939.01					SULLIVAN B3HI			KS Grant		Section 1 Township 029-S Range 038-W			
02/2019	GAS	1.0356	R1	2.72	895.47	2,439.17		1,116.94	0.01039070	0.01039070	25.34		25.34
02/2019	GAS	1.0127	R1	3.82	80.58	308.16		0.00	0.01039070	0.01039070	3.20		3.20
02/2019	HE	1.0000	R1	123.97	4.36	540.51		540.51	0.01039070	0.01039070	5.62		5.62
02/2019	N2	1.0000	R1	0.36	7.65	2.77		2.77	0.01039070	0.01039070	0.03		0.03
02/2019	PPROD	0.0000	R1	0.50	2,229.74	1,109.99		581.32	0.01039070	0.01039070	11.53		6.04
						Deduct	Description						
						Proc	528.67					5.49	
Property: 1506721045.01					WILLIAMS, E.B. 3HI			KS Grant		Section 29 Township 027-S Range 037-W			
02/2019	GAS	1.0356	R1	2.72	798.86	2,176.02		1,009.81	0.00162760	0.00162760	3.54		3.54
02/2019	GAS	1.0169	R1	3.76	70.84	266.56		0.00	0.00162760	0.00162760	0.43		0.43
02/2019	HE	1.0000	R1	123.97	3.59	445.05		445.05	0.00162760	0.00162760	0.72		0.72
02/2019	N2	1.0000	R1	0.36	6.26	2.26		2.26	0.00162760	0.00162760	0.00		0.00
02/2019	PPROD	0.0000	R1	0.48	1,891.21	916.65		468.24	0.00162760	0.00162760	1.49		0.76
						Deduct	Description						
						Proc	448.41					0.73	
Property: 1506721397.01					WILLIAMS, E.B. 4			KS Grant		Section 29 Township 027-S Range 037-W			
02/2019	GAS	1.0356	R1	2.72	874.05	2,380.80		1,119.40	0.00162760	0.00162760	3.87		3.87
02/2019	GAS	0.9992	R1	3.58	77.68	278.10		0.00	0.00162760	0.00162760	0.45		0.45
02/2019	HE	1.0000	R1	123.97	3.34	414.06		414.06	0.00162760	0.00162760	0.67		0.67
02/2019	N2	1.0000	R1	0.36	7.20	2.60		2.60	0.00162760	0.00162760	0.00		0.00
02/2019	PPROD	0.0000	R1	0.47	1,908.01	895.78		443.39	0.00162760	0.00162760	1.46		0.72
						Deduct	Description						
						Proc	452.39					0.74	
Property: 1506721450.01					SULLIVAN 2-5 R			KS Grant		Section 5 Township 029-S Range 037-W			
02/2019	GAS	1.0093	R1	2.69	107.00	288.36		250.87	0.00519580	0.04156640	11.99		10.43
						Deduct	Description						
						DSC	37.49					1.56	
02/2019	HE	1.0000	R1	155.55	0.38	59.11		51.43	0.00519580	0.04156640	2.46		2.14
						Deduct	Description						
						DSC	7.68					0.32	
Property: 1506721746.01					BAYER ET AL. ATU 1			KS Grant		Section 5 Township 029-S Range 037-W			
02/2019	GAS	1.0124	R1	2.70	273.62	739.59		643.44	0.00129895	0.01039160	7.69		6.69
						Deduct	Description						
						DSC	96.15					1.00	
02/2019	HE	1.0000	R1	155.54	0.50	147.76		128.55	0.00129895	0.01039160	1.54		1.34
						Deduct	Description						
						DSC	19.21					0.20	
Property: 1509300685.01					HEISINGER 1			KS Kearny		Section 6 Township 025-S Range 038-W			
02/2019	GAS	1.0356	R1	2.72	291.55	794.16		321.61	0.01561980	0.01561980	12.40		12.40
02/2019	GAS	0.8859	R1	3.57	29.79	106.35		0.00	0.01561980	0.01561980	1.66		1.66
02/2019	HE	1.0000	R1	123.97	2.21	273.97		273.97	0.01561980	0.01561980	4.28		4.28
02/2019	N2	1.0000	R1	0.36	4.84	1.75		1.75	0.01561980	0.01561980	0.03		0.03
02/2019	PPROD	0.0000	R1	0.49	703.38	342.46		175.69	0.01561980	0.01561980	5.35		2.75
						Deduct	Description						
						Proc	166.77					2.60	
Property: 1509320279.01					HEISINGER 2			KS Kearny		Section 6 Township 025-S Range 038-W			
02/2019	GAS	1.0356	R1	2.72	279.69	761.86		309.17	0.01561980	0.01561980	11.90		11.90
02/2019	GAS	0.8988	R1	3.61	28.25	101.90		0.00	0.01561980	0.01561980	1.59		1.59
02/2019	HE	1.0000	R1	123.97	2.06	255.38		255.38	0.01561980	0.01561980	3.99		3.99
02/2019	N2	1.0000	R1	0.36	4.42	1.60		1.60	0.01561980	0.01561980	0.02		0.02
02/2019	PPROD	0.0000	R1	0.49	685.34	334.36		171.87	0.01561980	0.01561980	5.22		2.68
						Deduct	Description						
						Proc	162.49					2.54	
Property: RT100740					RT BEATY 4 ATU-99 TR 1 - 25%			KS Hamilton					
02/2019	GAS	1.0356	R1	2.71	284.83	771.63		309.86	0.01561980	0.01561980	12.05		11.94

2004-01-00-0000395-0003-0001026

Prod Date	Prod Code	BTU	Type Int	Price	Gross Volume	Gross			Interest	Paid Int	Owner			Net Share	
						Value	Deductions	Net			Value	Deductions	Net		
						<u>Deduct</u>			<u>Description</u>						
						ksptax	7.07						SEVERANCE TAX	0.11	
02/2019	GAS	0.9146	R1	3.60	28.17	101.33		0.00	0.01561980	0.01561980	1.56				1.58
02/2019	HE	1.0000	R1	123.49	1.96	242.05		231.57	0.01561980	0.01561980	3.78				3.62
						<u>Deduct</u>			<u>Description</u>						
						ksptax	10.48						SEVERANCE TAX	0.16	
02/2019	N2	1.0000	R1	0.36	4.13	1.49		1.42	0.01561980	0.01561980	0.02				0.02
02/2019	PPROD	0.0000	R1	0.48	683.93	330.49		154.02	0.01561980	0.01561980	5.16				2.41
						<u>Deduct</u>			<u>Description</u>						
						ksptax	14.31						SEVERANCE TAX	0.22	
						Proc	162.16						PROC FEE INVOICE	2.53	



2004-01-00-0000395-0004-0001027



RIVIERA OPERATING, LLC
600 Travis STE 1700
Houston TX 77002
281-840-4000

Check Number: 0602396202
Owner Number: 129233



0000410 01 AV 0.380 **AUTO H2 2 2005 67880-252101 -C01-P00410-I



WILLIAM R SULLIVAN TRUST
GRANT COUNTY BANK TRUSTEE
201 S MAIN ST BOX 389
ULYSSES KS 67880-2521

TRO
MAY 31 2019



Legend

Product Codes and Measurement Units	Interest Type
OIL - Oil (Barrels) GAS - Natural Gas (MCF) COND - Condensate (Barrels) PPROD - Plant Products (Gallons) HE - Helium (MCF) N2 - Nitrogen (MCF) WATER - Water (Barrels)	W1 -- W99 - Working Interest R1 -- R99 - Royalty Interest ORR1 -- ORR99 - Overriding Royalty Interest
Direct Inquiries To: Riviera Operating, LLC Attn: Owner Relations 600 Travis St., Suite 1700 Houston, TX 77002 (281) 840-4344 RevenueOwner@RVRAresources.com Please include your owner number and property number with all inquiries.	

2005-01-00-0000410-0001-0001087

PLEASE DETACH AT PERFORATION BELOW

PLEASE DETACH AT PERFORATION BELOW

Frequently Asked Questions

When can I expect to receive my Form 1099?

The Form 1099 is mailed by Jan. 31 of each year. If you have not received your Form 1099 by Feb. 15, please contact Owner Relations at (281) 840-4344 or RevenueOwner@RVRAresources.com.

Why do I need to furnish a recorded document for a change in ownership?

In order to maintain the property chain of title in ownership and give third-party notice, ownership changes can only be made after the change has been filed of record in the office of the appropriate county/parish official.

If I receive my checks by direct deposit, how do I obtain the revenue backup information?

An explanation of check stub detail is available at <https://connect.oildex.com/riviera/>. Select "How to Read Your Check Stub" for an item-by-item explanation. Historical check stub data, as well as answers to frequently asked questions related to your check stub, are also available on the Oildex site.

How long will it take to receive my revenue check after a transfer has been processed?

From the date of receipt of the notification of a change in ownership, accompanied by required documentation, it can take 30-45 days to complete the process.

Name Change - Individuals

Requests for name changes for individuals must include the name on file with Riviera, your social security number and copies of documentation supporting the change (e.g., marriage certificate, divorce decree, etc.). Requests can be sent via mail, fax or email to the appropriate contact listed below.

Name Change - Companies

Requests for name changes for companies or corporations must be accompanied by a certificate of merger, name change or other appropriate documentation. They must also include the company's new tax identification number (if different). Requests can be sent via mail, fax or email to the appropriate contact listed below.

Address Change

Please contact owner relations for an address change form.

Lost or Misplaced Checks

Revenue distributions are mailed out by the last day of each month. Please allow two weeks for delivery. If you believe your check has been lost or misplaced, please contact the Owner Relations Department at (281) 840-4344 or RevenueOwner@RVRAresources.com.

Minimum Payment Policy

Riviera has a minimum payment policy of \$50. A payment will automatically be issued in the month that your account has accumulated this minimum amount. At least once in each calendar year, you will be issued a payment for any amount due without regard to the minimum payment amount.

Contacts

Land or Titles Issues / Address Change / Name Change / Ownership Changes / Revenue Payments

For all inquiries related to these issues, please contact:

Riviera Operating, LLC
Attn: Owner Relations Department
600 Travis, Suite 1700
Houston, TX 77002
Phone: (281) 840-4344
Fax: (281) 657-4938
Email: RevenueOwner@RVRAresources.com

Prod Date	Prod Code	BTU	Type Int	Price	Gross Volume	Value	Gross Deductions	Net	Interest	Paid Int	Value	Owner Deductions	Net Share
Property: 1506700411.01					SULLIVAN 1-5			KS Grant		Section 5 Township 029-S Range 037-W			
03/2019	GAS	1 0169	R1	2 49	155.62	387.71		337.31	0.00519580	0.04156640	16.12		14.03
						<u>Deduct</u>					<u>Description</u>		
						DSC	50.40				Discount-PNR Acq	2.09	
03/2019	HE	1 0000	R1	155.54	0.56	87.10		75.78	0.00519580	0.04156640	3.62		3.15
						<u>Deduct</u>					<u>Description</u>		
						DSC	11.32				Discount-PNR Acq	0.47	
Property: 1506700413.01					SULLIVAN 1-7			KS Grant		Section 7 Township 029-S Range 037-W			
03/2019	GAS	1 0267	R1	2.52	159.37	400.87		348.76	0.01294380	0.10355040	41.51		36.11
						<u>Deduct</u>					<u>Description</u>		
						DSC	52.11				Discount-PNR Acq	5.40	
03/2019	HE	1 0000	R1	155.54	0.57	88.66		77.13	0.01294380	0.10355040	9.18		7.99
						<u>Deduct</u>					<u>Description</u>		
						DSC	11.53				Discount-PNR Acq	1.19	
Property: 1506700444.01					SULLIVAN B1			KS Grant		Section 1 Township 029-S Range 038-W			
03/2019	GAS	1 0360	R1	2.74	1,026.22	2,806.77		1,296.02	0.01039070	0.01039070	29.16		28.80
						<u>Deduct</u>					<u>Description</u>		
						ksprtax	35.08				SEVERANCE TAX	0.36	
03/2019	GAS	1 0204	R1	3.98	90.37	359.85		0.00	0.01039070	0.01039070	3.74		3.74
03/2019	HE	1 0000	R1	123.97	4.84	600.01		574.03	0.01039070	0.01039070	6.23		5.96
						<u>Deduct</u>					<u>Description</u>		
						ksprtax	25.98				SEVERANCE TAX	0.27	
03/2019	N2	1 0000	R1	0.32	8.76	2.83		2.71	0.01039070	0.01039070	0.03		0.03
03/2019	PPROD	0 0000	R1	0.52	2,623.35	1,369.22		761.13	0.01039070	0.01039070	14.23		7.91
						<u>Deduct</u>					<u>Description</u>		
						ksprtax	59.29				SEVERANCE TAX	0.62	
						Proc	548.80				PROC FEE INVOICE	5.70	
Property: 1506720097.01					SULLIVAN 2-7			KS Grant		Section 7 Township 029-S Range 037-W			
03/2019	GAS	1 0050	R1	2.46	76.24	187.72		163.32	0.01294380	0.10355040	19.44		16.91
						<u>Deduct</u>					<u>Description</u>		
						DSC	24.40				Discount-PNR Acq	2.53	
03/2019	HE	1 0000	R1	155.54	0.28	43.55		37.89	0.01294380	0.10355040	4.51		3.92
						<u>Deduct</u>					<u>Description</u>		
						DSC	5.66				Discount-PNR Acq	0.59	
Property: 1506720154.01					SULLIVAN B2			KS Grant		Section 1 Township 029-S Range 038-W			
03/2019	GAS	1 0361	R1	2.74	975.56	2,668.23		1,239.95	0.01039070	0.01039070	27.72		27.36
						<u>Deduct</u>					<u>Description</u>		
						ksprtax	34.84				SEVERANCE TAX	0.36	
03/2019	GAS	1 0071	R1	3.92	86.22	338.06		0.00	0.01039070	0.01039070	3.51		3.51
03/2019	HE	1 0000	R1	123.97	4.75	588.86		563.36	0.01039070	0.01039070	6.12		5.86
						<u>Deduct</u>					<u>Description</u>		
						ksprtax	25.50				SEVERANCE TAX	0.26	
03/2019	N2	1 0000	R1	0.32	8.66	2.80		2.68	0.01039070	0.01039070	0.03		0.03
03/2019	PPROD	0 0000	R1	0.52	2,374.31	1,229.63		679.68	0.01039070	0.01039070	12.78		7.07
						<u>Deduct</u>					<u>Description</u>		
						ksprtax	53.24				SEVERANCE TAX	0.55	
						Proc	496.71				PROC FEE INVOICE	5.16	
Property: 1506720283.01					WILLIAMS, E.B. 2			KS Grant		Section 29 Township 027-S Range 037-W			
03/2019	GAS	1 0361	R1	2.74	643.42	1,759.81		832.41	0.00162760	0.00162760	2.86		2.82
						<u>Deduct</u>					<u>Description</u>		
						ksprtax	24.94				SEVERANCE TAX	0.04	
03/2019	GAS	1 0070	R1	3.79	55.85	211.68		0.00	0.00162760	0.00162760	0.34		0.34
03/2019	HE	1 0000	R1	123.97	2.79	345.88		330.90	0.00162760	0.00162760	0.56		0.54
						<u>Deduct</u>					<u>Description</u>		
						ksprtax	14.98				SEVERANCE TAX	0.02	
03/2019	N2	1 0000	R1	0.32	5.18	1.68		1.61	0.00162760	0.00162760	0.00		0.00
03/2019	PPROD	0 0000	R1	0.49	1,427.42	703.85		374.75	0.00162760	0.00162760	1.15		0.61
						<u>Deduct</u>					<u>Description</u>		
						ksprtax	30.48				SEVERANCE TAX	0.05	
						Proc	298.62				PROC FEE INVOICE	0.49	
Property: 1506720627.01					SULLIVAN 3-5			KS Grant		Section 5 Township 029-S Range 037-W			
03/2019	GAS	1 0159	R1	2.49	149.74	372.69		324.24	0.00519580	0.04156640	15.49		13.48

2005-01-00-0000410-0002-0001088

Prod Date	Prod Code	BTU	Type	Int	Price	Gross Volume	Value	Gross Deductions	Net	Interest	Paid Int	Value	Owner Deductions	Net Share
							<u>Deduct</u>					<u>Description</u>		
03/2019	HE	1 0000	R1		155.54	0.54	83.99	48.45	73.07	0.00519580	0.04156640	3.49	2.01	3.04
							<u>Deduct</u>					<u>Description</u>		
							DSC	10.92				Discount-PNR Acq	0.45	
Property: 1506720634.01							SULLIVAN 3-7			KS Grant		Section 7 Township 029-S Range 037-W		
03/2019	GAS	1.0408	R1		2.55	73.74	188.04		163.60	0.01294380	0.010355040	19.47		16.94
							<u>Deduct</u>					<u>Description</u>		
							DSC	24.44				Discount-PNR Acq	2.53	
03/2019	HE	1 0000	R1		155.56	0.25	38.89		33.83	0.01294380	0.010355040	4.03		3.51
							<u>Deduct</u>					<u>Description</u>		
							DSC	5.06				Discount-PNR Acq	0.52	
Property: 1506720939.01							SULLIVAN B3HI			KS Grant		Section 1 Township 029-S Range 038-W		
03/2019	GAS	1 0360	R1		2.74	1,000.56	2,736.57		1,271.01	0.01039070	0.01039070	28.43		28.06
							<u>Deduct</u>					<u>Description</u>		
							ksprtax	35.49				SEVERANCE TAX	0.37	
03/2019	GAS	1 0127	R1		3.96	88.10	349.00		0.00	0.01039070	0.01039070	3.63		3.63
03/2019	HE	1 0000	R1		123.97	4.98	617.37		590.64	0.01039070	0.01039070	6.41		6.13
							<u>Deduct</u>					<u>Description</u>		
							ksprtax	26.73				SEVERANCE TAX	0.28	
03/2019	N2	1 0000	R1		0.32	8.62	2.79		2.67	0.01039070	0.01039070	0.03		0.03
03/2019	PPROD	0.0000	R1		0.52	2,457.31	1,278.02		708.61	0.01039070	0.01039070	13.28		7.36
							<u>Deduct</u>					<u>Description</u>		
							ksprtax	55.34				SEVERANCE TAX	0.58	
							Proc	514.07				PROC FEE INVOICE	5.34	
Property: 1506721045.01							WILLIAMS, E.B. 3HI			KS Grant		Section 29 Township 027-S Range 037-W		
03/2019	GAS	1 0360	R1		2.74	879.37	2,405.13		1,162.94	0.00162760	0.00162760	3.91		3.91
03/2019	GAS	1 0182	R1		3.85	76.20	293.25		0.00	0.00162760	0.00162760	0.48		0.48
03/2019	HE	1 0000	R1		123.97	3.67	454.97		454.97	0.00162760	0.00162760	0.74		0.74
03/2019	N2	1 0000	R1		0.32	6.88	2.23		2.23	0.00162760	0.00162760	0.00		0.00
03/2019	PPROD	0.0000	R1		0.50	2,053.08	1,032.08		602.58	0.00162760	0.00162760	1.68		0.98
							<u>Deduct</u>					<u>Description</u>		
							Proc	429.50				PROC FEE INVOICE	0.70	
Property: 1506721397.01							WILLIAMS, E.B. 4			KS Grant		Section 29 Township 027-S Range 037-W		
03/2019	GAS	1 0361	R1		2.74	932.31	2,549.93		1,247.51	0.00162760	0.00162760	4.15		4.15
03/2019	GAS	0.9993	R1		3.70	81.09	299.66		0.00	0.00162760	0.00162760	0.49		0.49
03/2019	HE	1 0000	R1		123.97	3.65	452.49		452.49	0.00162760	0.00162760	0.74		0.74
03/2019	N2	1 0000	R1		0.32	7.74	2.50		2.50	0.00162760	0.00162760	0.00		0.00
03/2019	PPROD	0.0000	R1		0.49	2,005.93	974.60		554.96	0.00162760	0.00162760	1.59		0.91
							<u>Deduct</u>					<u>Description</u>		
							Proc	419.64				PROC FEE INVOICE	0.68	
Property: 1506721450.01							SULLIVAN 2-5 R			KS Grant		Section 5 Township 029-S Range 037-W		
03/2019	GAS	1 0092	R1		2.47	136.74	338.10		294.15	0.00519580	0.04156640	14.05		12.22
							<u>Deduct</u>					<u>Description</u>		
							DSC	43.95				Discount-PNR Acq	1.83	
03/2019	HE	1 0000	R1		155.54	0.50	77.77		67.66	0.00519580	0.04156640	3.23		2.81
							<u>Deduct</u>					<u>Description</u>		
							DSC	10.11				Discount-PNR Acq	0.42	
Property: 1506721746.01							BAYER ET AL. ATU 1			KS Grant		Section 5 Township 029-S Range 037-W		
03/2019	GAS	1 0124	R1		2.48	302.37	749.99		652.49	0.00129895	0.01039160	7.79		6.78
							<u>Deduct</u>					<u>Description</u>		
							DSC	97.50				Discount-PNR Acq	1.01	
03/2019	HE	1 0000	R1		155.54	1.09	169.54		147.50	0.00129895	0.01039160	1.76		1.53
							<u>Deduct</u>					<u>Description</u>		
							DSC	22.04				Discount-PNR Acq	0.23	
Property: 1509300685.01							HEISINGER 1			KS Kearny		Section 6 Township 025-S Range 038-W		
03/2019	GAS	1 0360	R1		2.74	282.17	771.75		330.15	0.01561980	0.01561980	12.05		12.05
03/2019	GAS	0.8855	R1		3.70	28.22	104.28		0.00	0.01561980	0.01561980	1.63		1.63
03/2019	HE	1 0000	R1		123.97	2.19	271.49		271.49	0.01561980	0.01561980	4.24		4.24
03/2019	N2	1 0000	R1		0.32	4.72	1.53		1.53	0.01561980	0.01561980	0.02		0.02
03/2019	PPROD	0.0000	R1		0.51	671.12	340.14		199.74	0.01561980	0.01561980	5.31		3.12
							<u>Deduct</u>					<u>Description</u>		
							Proc	140.40				PROC FEE INVOICE	2.19	

2005-01-00-0000410-0003-0001089

Prod Date	Prod Code	BTU	Type Int	Price	Gross Volume	Gross Value	Gross Deductions	Net	Interest	Paid Int	Owner Value	Owner Deductions	Net Share
Property: 1509320279.01					HEISINGER 2			KS Kearny		Section 6 Township 025-S Range 038-W			
03/2019	GAS	1 0361	R1	2 74	407 32	1,114 06		477 36	0 01561980	0 01561980	17 40		17 40
03/2019	GAS	0 8984	R1	3 73	40 27	150 34		0 00	0 01561980	0 01561980	2 35		2 35
03/2019	HE	1 0000	R1	123 97	3 07	380 59		380 59	0 01561980	0 01561980	5 94		5 94
03/2019	N2	1 0000	R1	0 32	6 48	2 10		2 10	0 01561980	0 01561980	0 03		0 03
03/2019	PPROD	0 0000	R1	0 51	984 26	499 83		293 92	0 01561980	0 01561980	7 81		4 59
					<u>Deduct</u>		<u>Description</u>						
					Proc		205 91		PROC FEE INVOICE				3 22
Property: RT100740					RT BEATY 4 ATU-99 TR 1 - 25%			KS Hamilton					
03/2019	GAS	1 0360	R1	2 72	271 66	738 96		311 71	0 01561980	0 01561980	11 54		11 41
					<u>Deduct</u>		<u>Description</u>						
					ksprtax		8 39		SEVERANCE TAX				0 13
03/2019	GAS	0 9146	R1	3 72	26 29	97 85		0 00	0 01561980	0 01561980	1 53		1 53
03/2019	HE	1 0000	R1	123 00	1 92	236 16		225 93	0 01561980	0 01561980	3 69		3 53
					<u>Deduct</u>		<u>Description</u>						
					ksprtax		10 23		SEVERANCE TAX				0 16
03/2019	N2	1 0000	R1	0 32	3 97	1 28		1 22	0 01561980	0 01561980	0 02		0 02
03/2019	PPROD	0 0000	R1	0 50	642 98	323 05		174 55	0 01561980	0 01561980	5 05		2 73
					<u>Deduct</u>		<u>Description</u>						
					ksprtax		13 99		SEVERANCE TAX				0 22
					Proc		134 51		PROC FEE INVOICE				2 10

2005-01-00-0000410-0004-0001090



RIVIERA OPERATING, LLC
600 Travis STE 1700
Houston TX 77002
281-840-4000

Check Number: 0602403380
Owner Number: 129233

TRO

JUL 01 2010



0000377 01 AV 0.380 **AUTO H2 1 2006 67880-252101 -C01-P00377-1



WILLIAM R SULLIVAN TRUST
GRANT COUNTY BANK TRUSTEE
201 S MAIN ST BOX 389
ULYSSES KS 67880-2521



Legend

Product Code and Measurement Units	Interest Type
OIL - Oil (Barrels) GAS - Natural Gas (MCF) COND - Condensate (Barrels) PPROD - Plant Products (Gallons) HE - Helium (MCF) N2 - Nitrogen (MCF) WATER - Water (Barrels)	W1 -- W99 - Working Interest R1 -- R99 - Royalty Interest ORR1 -- ORR99 - Overriding Royalty Interest
Direct Inquiries To Riviera Operating, LLC Attn: Owner Relations 600 Travis St., Suite 1700 Houston, TX 77002 (281) 840-4344 RevenueOwner@RVRAresources.com Please include your owner number and property number with all inquiries.	

2006-01-00-0000377-0001-00000000

PLEASE DETACH AT PERFORATION BELOW

PLEASE DETACH AT PERFORATION BELOW

Frequently Asked Questions

When can I expect to receive my Form 1099?

The Form 1099 is mailed by Jan. 31 of each year. If you have not received your Form 1099 by Feb. 15, please contact Owner Relations at (281) 840-4344 or RevenueOwner@RVRAresources.com.

Why do I need to furnish a recorded document for a change in ownership?

In order to maintain the property chain of title in ownership and give third-party notice, ownership changes can only be made after the change has been filed of record in the office of the appropriate county/parish official.

If I receive my checks by direct deposit, how do I obtain the revenue backup information?

An explanation of check stub detail is available at <https://connect.oildex.com/riviera/>. Select "How to Read Your Check Stub" for an item-by-item explanation. Historical check stub data, as well as answers to frequently asked questions related to your check stub, are also available on the Oildex site.

How long will it take to receive my revenue check after a transfer has been processed?

From the date of receipt of the notification of a change in ownership, accompanied by required documentation, it can take 30-45 days to complete the process.

Name Change - Individuals

Requests for name changes for individuals must include the name on file with Riviera, your social security number and copies of documentation supporting the change (e.g., marriage certificate, divorce decree, etc.). Requests can be sent via mail, fax or email to the appropriate contact listed below.

Name Change - Companies

Requests for name changes for companies or corporations must be accompanied by a certificate of merger, name change or other appropriate documentation. They must also include the company's new tax identification number (if different). Requests can be sent via mail, fax or email to the appropriate contact listed below.

Address Change

Please contact owner relations for an address change form.

Lost or Misplaced Checks

Revenue distributions are mailed out by the last day of each month. Please allow two weeks for delivery. If you believe your check has been lost or misplaced, please contact the Owner Relations Department at (281) 840-4344 or RevenueOwner@RVRAresources.com.

Minimum Payment Policy

Riviera has a minimum payment policy of \$50. A payment will automatically be issued in the month that your account has accumulated this minimum amount. At least once in each calendar year, you will be issued a payment for any amount due without regard to the minimum payment amount.

Contacts

Land or Titles Issues / Address Change / Name Change / Ownership Changes / Revenue Payments

For all inquiries related to these issues, please contact:

Riviera Operating, LLC

Attn: Owner Relations Department

600 Travis, Suite 1700

Houston, TX 77002

Phone: (281) 840-4344

Fax: (281) 657-4938

Email: RevenueOwner@RVRAresources.com

Prod Date	Prod Code	BTU	Type Int	Price	Gross Volume	Value	Gross Deductions	Net	Interest	Paid Int	Value	Owner Deductions	Net Share
Property: 1506700411.01					SULLIVAN 1-5			KS Grant		Section 5 Township 029-S Range 037-W			
04/2019	GAS	1.0173	R1	2.19	151.99	332.43		289.21	0.00519580	0.04156640	13.82		12.02
						<u>Deduct</u>				<u>Description</u>			
						DSC	43.22					Discount-PNR Acq	1.80
04/2019	HE	1.0000	R1	155.54	0.59	91.77		79.84	0.00519580	0.04156640	3.81		3.31
						<u>Deduct</u>				<u>Description</u>			
						DSC	11.93					Discount-PNR Acq	0.50
Property: 1506700413.01					SULLIVAN 1-7			KS Grant		Section 7 Township 029-S Range 037-W			
04/2019	GAS	1.0261	R1	2.21	148.49	327.60		285.01	0.01294380	0.10355040	33.92		29.51
						<u>Deduct</u>				<u>Description</u>			
						DSC	42.59					Discount-PNR Acq	4.41
04/2019	HE	1.0000	R1	155.53	0.58	90.21		78.48	0.01294380	0.10355040	9.34		8.13
						<u>Deduct</u>				<u>Description</u>			
						DSC	11.73					Discount-PNR Acq	1.21
Property: 1506700444.01					SULLIVAN B1			KS Grant		Section 1 Township 029-S Range 038-W			
04/2019	GAS	1.0395	R1	2.26	979.14	2,215.61		845.56	0.01039070	0.01039070	23.02		23.02
04/2019	GAS	1.0203	R1	3.57	86.23	307.88		0.00	0.01039070	0.01039070	3.20		3.20
04/2019	HE	1.0000	R1	123.97	4.71	583.90		583.90	0.01039070	0.01039070	6.07		6.07
04/2019	N2	1.0000	R1	0.33	8.12	2.72		2.72	0.01039070	0.01039070	0.03		0.03
04/2019	PPROD	0.0000	R1	0.51	2,501.68	1,286.42		737.30	0.01039070	0.01039070	13.37		7.66
						<u>Deduct</u>				<u>Description</u>			
						Proc	549.12					PROC FEE INVOICE	5.71
Property: 1506720097.01					SULLIVAN 2-7			KS Grant		Section 7 Township 029-S Range 037-W			
04/2019	GAS	1.0109	R1	2.17	69.99	152.11		132.34	0.01294380	0.10355040	15.75		13.70
						<u>Deduct</u>				<u>Description</u>			
						DSC	19.77					Discount-PNR Acq	2.05
04/2019	HE	1.0000	R1	155.56	0.27	42.00		38.54	0.01294380	0.10355040	4.35		3.78
						<u>Deduct</u>				<u>Description</u>			
						DSC	5.46					Discount-PNR Acq	0.57
Property: 1506720154.01					SULLIVAN B2			KS Grant		Section 1 Township 029-S Range 038-W			
04/2019	GAS	1.0395	R1	2.26	927.51	2,098.77		810.17	0.01039070	0.01039070	21.81		21.81
04/2019	GAS	1.0071	R1	3.51	81.96	287.80		0.00	0.01039070	0.01039070	2.99		2.99
04/2019	HE	1.0000	R1	123.97	4.61	571.50		571.50	0.01039070	0.01039070	5.94		5.94
04/2019	N2	1.0000	R1	0.33	7.99	2.67		2.67	0.01039070	0.01039070	0.03		0.03
04/2019	PPROD	0.0000	R1	0.51	2,254.41	1,149.04		654.20	0.01039070	0.01039070	11.94		6.80
						<u>Deduct</u>				<u>Description</u>			
						Proc	494.84					PROC FEE INVOICE	5.14
Property: 1506720283.01					WILLIAMS, E.B. 2			KS Grant		Section 29 Township 027-S Range 037-W			
04/2019	GAS	1.0395	R1	2.26	843.21	1,908.01		758.77	0.00162760	0.00162760	3.11		3.11
04/2019	GAS	1.0070	R1	3.36	73.11	245.75		0.00	0.00162760	0.00162760	0.40		0.40
04/2019	HE	1.0000	R1	123.97	3.72	461.17		461.17	0.00162760	0.00162760	0.75		0.75
04/2019	N2	1.0000	R1	0.33	6.59	2.20		2.20	0.00162760	0.00162760	0.00		0.00
04/2019	PPROD	0.0000	R1	0.48	1,858.04	892.23		494.39	0.00162760	0.00162760	1.45		0.79
						<u>Deduct</u>				<u>Description</u>			
						Proc	407.84					PROC FEE INVOICE	0.66
Property: 1506720627.01					SULLIVAN 3-5			KS Grant		Section 5 Township 029-S Range 037-W			
04/2019	GAS	1.0115	R1	2.17	141.49	307.71		267.71	0.00519580	0.04156640	12.79		11.13
						<u>Deduct</u>				<u>Description</u>			
						DSC	40.00					Discount-PNR Acq	1.66
04/2019	HE	1.0000	R1	155.54	0.56	87.10		75.78	0.00519580	0.04156640	3.62		3.15
						<u>Deduct</u>				<u>Description</u>			
						DSC	11.32					Discount-PNR Acq	0.47
Property: 1506720634.01					SULLIVAN 3-7			KS Grant		Section 7 Township 029-S Range 037-W			
04/2019	GAS	1.0356	R1	2.23	66.87	148.89		129.53	0.01294380	0.10355040	15.42		13.42
						<u>Deduct</u>				<u>Description</u>			
						DSC	19.36					Discount-PNR Acq	2.00
04/2019	HE	1.0000	R1	155.56	0.25	38.89		33.83	0.01294380	0.10355040	4.03		3.51
						<u>Deduct</u>				<u>Description</u>			
						DSC	5.06					Discount-PNR Acq	0.52
Property: 1506720939.01					SULLIVAN B3HI			KS Grant		Section 1 Township 029-S Range 038-W			
04/2019	GAS	1.0395	R1	2.26	729.64	1,651.05		636.54	0.01039070	0.01039070	17.16		17.16

2006-01-00-0000377-0002-0000951

Prod Date	Prod Code	BTU	Type Int	Price	Gross Volume	Gross Value	Gross Deductions	Net	Interest	Paid Int	Owner Value	Owner Deductions	Net Share
04/2019	GAS	1.0128	R1	3.55	64.24	228.04		0.00	0.01039070	0.01039070	2.37		2.37
04/2019	HE	1.0000	R1	123.97	3.70	458.69		458.69	0.01039070	0.01039070	4.77		4.77
04/2019	N2	1.0000	R1	0.33	6.10	2.04		2.04	0.01039070	0.01039070	0.02		0.02
04/2019	PPROD	0.0000	R1	0.51	1,790.14	916.70		523.76	0.01039070	0.01039070	9.53		5.45
						Deduct	Description						
						Proc	392.94				PROC FEE INVOICE	4.08	
Property: 1506721045.01						WILLIAMS, E.B. 3HI			KS Grant		Section 29 Township 027-S Range 037-W		
04/2019	GAS	1.0395	R1	2.26	826.39	1,869.96		734.95	0.00162760	0.00162760	3.04		3.04
04/2019	GAS	1.0183	R1	3.42	71.55	244.89		0.00	0.00162760	0.00162760	0.40		0.40
04/2019	HE	1.0000	R1	123.97	3.52	436.37		436.37	0.00162760	0.00162760	0.71		0.71
04/2019	N2	1.0000	R1	0.33	6.28	2.10		2.10	0.00162760	0.00162760	0.00		0.00
04/2019	PPROD	0.0000	R1	0.49	1,920.30	943.77		522.26	0.00162760	0.00162760	1.54		0.85
						Deduct	Description						
						Proc	421.51				PROC FEE INVOICE	0.69	
Property: 1506721397.01						WILLIAMS, E.B. 4			KS Grant		Section 29 Township 027-S Range 037-W		
04/2019	GAS	1.0395	R1	2.26	885.01	2,002.60		801.70	0.00162760	0.00162760	3.26		3.26
04/2019	GAS	0.9993	R1	3.26	76.87	250.96		0.00	0.00162760	0.00162760	0.41		0.41
04/2019	HE	1.0000	R1	123.97	3.53	437.61		437.61	0.00162760	0.00162760	0.71		0.71
04/2019	N2	1.0000	R1	0.33	7.12	2.38		2.38	0.00162760	0.00162760	0.00		0.00
04/2019	PPROD	0.0000	R1	0.47	1,888.30	890.19		475.71	0.00162760	0.00162760	1.45		0.78
						Deduct	Description						
						Proc	414.48				PROC FEE INVOICE	0.67	
Property: 1506721450.01						SULLIVAN 2-5 R			KS Grant		Section 5 Township 029-S Range 037-W		
04/2019	GAS	1.0093	R1	2.17	121.87	264.45		230.07	0.00519580	0.04156640	10.99		9.56
						Deduct	Description						
						DSC	34.38				Discount-PNR Acq	1.43	
04/2019	HE	1.0000	R1	155.54	0.48	74.66		64.95	0.00519580	0.04156640	3.10		2.70
						Deduct	Description						
						DSC	9.71				Discount-PNR Acq	0.40	
Property: 1506721746.01						BAYER ET AL. ATU 1			KS Grant		Section 5 Township 029-S Range 037-W		
04/2019	GAS	1.0125	R1	2.18	300.87	654.93		569.79	0.00129895	0.01039160	6.81		5.93
						Deduct	Description						
						DSC	85.14				Discount-PNR Acq	0.88	
04/2019	HE	1.0000	R1	155.54	1.18	183.54		159.68	0.00129895	0.01039160	1.91		1.66
						Deduct	Description						
						DSC	23.86				Discount-PNR Acq	0.25	
Property: 1509300685.01						HEISINGER 1			KS Kearny		Section 6 Township 025-S Range 038-W		
04/2019	GAS	1.0394	R1	2.26	326.54	738.88		246.59	0.01561980	0.01561980	11.54		11.54
04/2019	GAS	0.8857	R1	3.33	32.64	108.79		0.00	0.01561980	0.01561980	1.70		1.70
04/2019	HE	1.0000	R1	123.97	2.58	319.84		319.84	0.01561980	0.01561980	5.00		5.00
04/2019	N2	1.0000	R1	0.33	5.30	1.77		1.77	0.01561980	0.01561980	0.03		0.03
04/2019	PPROD	0.0000	R1	0.50	774.16	384.30		214.37	0.01561980	0.01561980	6.00		3.35
						Deduct	Description						
						Proc	169.93				PROC FEE INVOICE	2.65	
Property: 1509320279.01						HEISINGER 2			KS Kearny		Section 6 Township 025-S Range 038-W		
04/2019	GAS	1.0395	R1	2.26	445.80	1,008.75		337.34	0.01561980	0.01561980	15.76		15.76
04/2019	GAS	0.8985	R1	3.37	44.04	148.25		0.00	0.01561980	0.01561980	2.32		2.32
04/2019	HE	1.0000	R1	123.97	3.42	423.98		423.98	0.01561980	0.01561980	6.62		6.62
04/2019	N2	1.0000	R1	0.33	6.89	2.30		2.30	0.01561980	0.01561980	0.04		0.04
04/2019	PPROD	0.0000	R1	0.50	1,073.47	533.71		298.08	0.01561980	0.01561980	8.34		4.66
						Deduct	Description						
						Proc	235.63				PROC FEE INVOICE	3.68	
Property: RT100740						RT BEATY 4 ATU-99 TR 1 - 25%			KS Hamilton				
04/2019	GAS	1.0395	R1	2.25	259.93	584.97		198.68	0.01561980	0.01561980	9.14		9.14
04/2019	GAS	0.9147	R1	3.35	25.15	84.14		0.00	0.01561980	0.01561980	1.31		1.31
04/2019	HE	1.0000	R1	123.14	1.87	230.28		230.28	0.01561980	0.01561980	3.60		3.60
04/2019	N2	1.0000	R1	0.33	3.69	1.23		1.23	0.01561980	0.01561980	0.02		0.02
04/2019	PPROD	0.0000	R1	0.49	612.62	300.96		166.49	0.01561980	0.01561980	4.70		2.60
						Deduct	Description						
						Proc	134.47				PROC FEE INVOICE	2.10	

2006-01-06-0000377-0003-0000952



RIVIERA OPERATING, LLC
600 Travis STE 1700
Houston TX 77002
281-840-4000

Check Number: 0602409986
Owner Number: 129233



0000308 01 AV 0.380 **AUTO T1 0 2007 67880-252101 -C01-P00308-I



WILLIAM R SULLIVAN TRUST
GRANT COUNTY BANK TRUSTEE
201 S MAIN ST BOX 389
ULYSSES KS 67880-2521

TRO
AUG 01 2019



Legend

Product Codes and Measurement Units

OIL - Oil (Barrels)
GAS - Natural Gas (MCF)
COND - Condensate (Barrels)
PPROD - Plant Products (Gallons)
HE - Helium (MCF)
N2 - Nitrogen (MCF)
WATER - Water (Barrels)

Interest Type

W1 -- W99 - Working Interest
R1 -- R99 - Royalty Interest
ORR1 -- ORR99 - Overriding Royalty Interest

Direct Inquiries To

Riviera Operating, LLC
Attn: Owner Relations
600 Travis St., Suite 1700
Houston, TX 77002
(281) 840-4344

RevenueOwner@RVRAresources.com

Please include your owner number and property number with all inquiries.

2007-01-00-0000308-0001-0000793

PLEASE DETACH AT PERFORATION BELOW

PLEASE DETACH AT PERFORATION BELOW

Frequently Asked Questions

When can I expect to receive my Form 1099?

The Form 1099 is mailed by Jan. 31 of each year. If you have not received your Form 1099 by Feb. 15, please contact Owner Relations at (281) 840-4344 or RevenueOwner@RVRAresources.com.

Why do I need to furnish a recorded document for a change in ownership?

In order to maintain the property chain of title in ownership and give third-party notice, ownership changes can only be made after the change has been filed of record in the office of the appropriate county/parish official.

If I receive my checks by direct deposit, how do I obtain the revenue backup information?

An explanation of check stub detail is available at <https://connect.oildex.com/riviera/>. Select "How to Read Your Check Stub" for an item-by-item explanation. Historical check stub data, as well as answers to frequently asked questions related to your check stub, are also available on the Oildex site.

How long will it take to receive my revenue check after a transfer has been processed?

From the date of receipt of the notification of a change in ownership, accompanied by required documentation, it can take 30-45 days to complete the process.

Name Change - Individuals

Requests for name changes for individuals must include the name on file with Riviera, your social security number and copies of documentation supporting the change (e.g., marriage certificate, divorce decree, etc.). Requests can be sent via mail, fax or email to the appropriate contact listed below.

Name Change - Companies

Requests for name changes for companies or corporations must be accompanied by a certificate of merger, name change or other appropriate documentation. They must also include the company's new tax identification number (if different). Requests can be sent via mail, fax or email to the appropriate contact listed below.

Address Change

Please contact owner relations for an address change form.

Lost or Misplaced Checks

Revenue distributions are mailed out by the last day of each month. Please allow two weeks for delivery. If you believe your check has been lost or misplaced, please contact the Owner Relations Department at (281) 840-4344 or RevenueOwner@RVRAresources.com.

Minimum Payment Policy

Riviera has a minimum payment policy of \$50. A payment will automatically be issued in the month that your account has accumulated this minimum amount. At least once in each calendar year, you will be issued a payment for any amount due without regard to the minimum payment amount.

Contacts

Land or Titles Issues / Address Change / Name Change / Ownership Changes / Revenue Payments

For all inquiries related to these issues, please contact:

Riviera Operating, LLC
Attn: Owner Relations Department
600 Travis, Suite 1700
Houston, TX 77002
Phone: (281) 840-4344
Fax: (281) 657-4938
Email: RevenueOwner@RVRAresources.com

Prod Date	Prod Code	BTU	Type	Int	Price	Gross Volume	Value	Gross Deductions	Net	Interest	Paid Int	Value	Owner Deductions	Net Share
Property: 1506700411.01						SULLIVAN 1-5	KS Grant			Section 5 Township 029-S Range 037-W				
05/2019	GAS	1 0219	R1	1 83	137 12	250 81			218 20	0 00519580	0 04156640	10 43		9 07
						Deduct	Description							
						DSC	32 61						Discount-PNR Acq	1 36
05/2019	HE	1 0000	R1	155 54	0 48	74 66			64 95	0 00519580	0 04156640	3 10		2 70
						Deduct	Description							
						DSC	9 71						Discount-PNR Acq	0 40
Property: 1506700413.01						SULLIVAN 1-7	KS Grant			Section 7 Township 029-S Range 037-W				
05/2019	GAS	1 0275	R1	1 84	127 25	234 04			203 61	0 01294380	0 10355040	24 23		21 08
						Deduct	Description							
						DSC	30 43						Discount-PNR Acq	3 15
05/2019	HE	1 0000	R1	155 55	0 44	68 44			59 54	0 01294380	0 10355040	7 09		6 17
						Deduct	Description							
						DSC	8 90						Discount-PNR Acq	0 92
Property: 1506700444.01						SULLIVAN B1	KS Grant			Section 1 Township 029-S Range 038-W				
05/2019	GAS	1 0320	R1	1 99	798 86	1 587 24			478 64	0 01039070	0 01039070	16 49		16 49
05/2019	GAS	1 0203	R1	3 07	72 73	222 94			0 00	0 01039070	0 01039070	2 32		2 32
05/2019	HE	1 0000	R1	123 97	3 62	448 77			448 77	0 01039070	0 01039070	4 66		4 66
05/2019	N2	1 0000	R1	0 42	5 91	2 50			2 50	0 01039070	0 01039070	0 03		0 03
05/2019	PPROD	0 0000	R1	0 46	2 025 09	922 21			439 02	0 01039070	0 01039070	9 58		4 56
						Deduct	Description							
						Proc	483 19						PROC FEE INVOICE	5 02
Property: 1506720097.01						SULLIVAN 2-7	KS Grant			Section 7 Township 029-S Range 037-W				
05/2019	GAS	1 0019	R1	1 79	67 99	121 93			106 08	0 01294380	0 10355040	12 63		10 99
						Deduct	Description							
						DSC	15 85						Discount-PNR Acq	1 64
05/2019	HE	1 0000	R1	155 54	0 24	37 33			32 48	0 01294380	0 10355040	3 87		3 37
						Deduct	Description							
						DSC	4 85						Discount-PNR Acq	0 50
Property: 1506720154.01						SULLIVAN B2	KS Grant			Section 1 Township 029-S Range 038-W				
05/2019	GAS	1 0320	R1	1 99	802 67	1 594 80			489 30	0 01039070	0 01039070	16 57		16 57
05/2019	GAS	1 0071	R1	3 02	73 33	221 12			0 00	0 01039070	0 01039070	2 30		2 30
05/2019	HE	1 0000	R1	123 97	3 76	466 13			466 13	0 01039070	0 01039070	4 84		4 84
05/2019	N2	1 0000	R1	0 42	6 17	2 60			2 60	0 01039070	0 01039070	0 03		0 03
05/2019	PPROD	0 0000	R1	0 45	1 935 50	872 98			411 17	0 01039070	0 01039070	9 07		4 27
						Deduct	Description							
						Proc	461 81						PROC FEE INVOICE	4 80
Property: 1506720283.01						WILLIAMS, E.B. 2	KS Grant			Section 29 Township 027-S Range 037-W				
05/2019	GAS	1 0320	R1	1 99	909 84	1 807 72			578 82	0 00162760	0 00162760	2 94		2 94
05/2019	GAS	1 0069	R1	2 88	81 53	234 57			0 00	0 00162760	0 00162760	0 38		0 38
05/2019	HE	1 0000	R1	123 97	3 78	468 61			468 61	0 00162760	0 00162760	0 76		0 76
05/2019	N2	1 0000	R1	0 42	6 34	2 68			2 68	0 00162760	0 00162760	0 00		0 00
05/2019	PPROD	0 0000	R1	0 42	1 984 95	836 15			362 54	0 00162760	0 00162760	1 36		0 59
						Deduct	Description							
						Proc	473 61						PROC FEE INVOICE	0 77
Property: 1506720627.01						SULLIVAN 3-5	KS Grant			Section 5 Township 029-S Range 037-W				
05/2019	GAS	1 0174	R1	1 82	108 24	197 11			171 49	0 00519580	0 04156640	8 19		7 13
						Deduct	Description							
						DSC	25 62						Discount-PNR Acq	1 06
05/2019	HE	1 0000	R1	155 55	0 38	59 11			51 43	0 00519580	0 04156640	2 46		2 14
						Deduct	Description							
						DSC	7 68						Discount-PNR Acq	0 32
Property: 1506720634.01						SULLIVAN 3-7	KS Grant			Section 7 Township 029-S Range 037-W				
05/2019	GAS	1 0370	R1	1 66	60 87	112 98			98 29	0 01294380	0 10355040	11 70		10 18
						Deduct	Description							
						DSC	14 69						Discount-PNR Acq	1 52
05/2019	HE	1 0000	R1	155 55	0 20	31 11			27 07	0 01294380	0 10355040	3 22		2 80
						Deduct	Description							
						DSC	4 04						Discount-PNR Acq	0 42
Property: 1506721045.01						WILLIAMS, E.B. 3HI	KS Grant			Section 29 Township 027-S Range 037-W				
05/2019	GAS	1 0320	R1	1 99	752 35	1 494 82			470 32	0 00162760	0 00162760	2 43		2 43

2007-01-00-0000308-0002-0000794

Prod Date	Prod Code	BTU	Type Int	Price	Gross Volume	Value	Gross Deductions	Net	Interest	Paid Int	Value	Owner Deductions	Net Share
05/2019	GAS	1.0183	R1	2.93	87.33	197.31		0.00	0.00162760	0.00162760	0.32		0.32
05/2019	HE	1.0000	R1	123.97	3.02	374.39		374.39	0.00162760	0.00162760	0.61		0.61
05/2019	N2	1.0000	R1	0.42	5.10	2.15		2.15	0.00162760	0.00162760	0.00		0.00
05/2019	PPROD	0.0000	R1	0.43	1,731.89	748.93		335.68	0.00162760	0.00162760	1.22		0.55
						<u>Deduct</u>	<u>Description</u>						
						Proc	413.25					PROC FEE INVOICE	0.67
Property: 1506721397.01						WILLIAMS, E.B. 4		KS Grant		Section 29 Township 027-S Range 037-W			
05/2019	GAS	1.0320	R1	1.99	834.19	1,657.43		536.09	0.00162760	0.00162760	2.70		2.70
05/2019	GAS	0.9993	R1	2.79	74.87	208.89		0.00	0.00162760	0.00162760	0.34		0.34
05/2019	HE	1.0000	R1	123.97	3.13	388.03		388.03	0.00162760	0.00162760	0.63		0.63
05/2019	N2	1.0000	R1	0.42	5.99	2.53		2.53	0.00162760	0.00162760	0.00		0.00
05/2019	PPROD	0.0000	R1	0.41	1,761.10	726.14		305.94	0.00162760	0.00162760	1.18		0.50
						<u>Deduct</u>	<u>Description</u>						
						Proc	420.20					PROC FEE INVOICE	0.68
Property: 1506721450.01						SULLIVAN 2-5 R		KS Grant		Section 5 Township 029-S Range 037-W			
05/2019	GAS	1.0045	R1	1.80	111.50	200.48		174.42	0.00519580	0.04156640	8.33		7.25
						<u>Deduct</u>	<u>Description</u>						
						DSC	26.06					Discount-PNR Acq	1.08
05/2019	HE	1.0000	R1	155.54	0.39	60.66		52.77	0.00519580	0.04156640	2.52		2.19
						<u>Deduct</u>	<u>Description</u>						
						DSC	7.89					Discount-PNR Acq	0.33
Property: 1506721746.01						BAYER ET AL. ATU 1		KS Grant		Section 5 Township 029-S Range 037-W			
05/2019	GAS	1.0123	R1	1.81	284.37	515.29		448.30	0.00129895	0.01039160	5.35		4.65
						<u>Deduct</u>	<u>Description</u>						
						DSC	66.99					Discount-PNR Acq	0.70
05/2019	HE	1.0000	R1	155.54	0.99	153.98		133.96	0.00129895	0.01039160	1.60		1.39
						<u>Deduct</u>	<u>Description</u>						
						DSC	20.02					Discount-PNR Acq	0.21
Property: 1509300685.01						HEISINGER 1		KS Kearny		Section 6 Township 025-S Range 038-W			
05/2019	GAS	1.0320	R1	1.99	331.40	658.45		172.68	0.01561980	0.01561980	10.28		10.28
05/2019	GAS	0.8855	R1	2.88	34.24	98.47		0.00	0.01561980	0.01561980	1.54		1.54
05/2019	HE	1.0000	R1	123.97	2.47	306.21		306.21	0.01561980	0.01561980	4.78		4.78
05/2019	N2	1.0000	R1	0.42	4.80	2.03		2.03	0.01561980	0.01561980	0.03		0.03
05/2019	PPROD	0.0000	R1	0.44	778.69	341.00		155.20	0.01561980	0.01561980	5.33		2.43
						<u>Deduct</u>	<u>Description</u>						
						Proc	185.80					PROC FEE INVOICE	2.90
Property: 1509320279.01						HEISINGER 2		KS Kearny		Section 6 Township 025-S Range 038-W			
05/2019	GAS	1.0320	R1	1.99	466.46	926.78		243.22	0.01561980	0.01561980	14.48		14.48
05/2019	GAS	0.8986	R1	2.90	47.63	138.27		0.00	0.01561980	0.01561980	2.16		2.16
05/2019	HE	1.0000	R1	123.97	3.38	419.02		419.02	0.01561980	0.01561980	6.55		6.55
05/2019	N2	1.0000	R1	0.42	6.43	2.71		2.71	0.01561980	0.01561980	0.04		0.04
05/2019	PPROD	0.0000	R1	0.44	1,113.07	487.81		222.23	0.01561980	0.01561980	7.62		3.47
						<u>Deduct</u>	<u>Description</u>						
						Proc	265.58					PROC FEE INVOICE	4.15
Property: RT100740						RT BEATY 4 ATU-99 TR 1 - 25%		KS Hamilton					
05/2019	GAS	1.0320	R1	1.98	258.34	510.49		136.64	0.01561980	0.01561980	7.97		7.97
05/2019	GAS	0.9146	R1	2.88	25.83	74.45		0.00	0.01561980	0.01561980	1.16		1.16
05/2019	HE	1.0000	R1	123.26	1.75	215.71		215.71	0.01561980	0.01561980	3.37		3.37
05/2019	N2	1.0000	R1	0.42	3.27	1.37		1.37	0.01561980	0.01561980	0.02		0.02
05/2019	PPROD	0.0000	R1	0.43	603.30	261.09		117.14	0.01561980	0.01561980	4.08		1.83
						<u>Deduct</u>	<u>Description</u>						
						Proc	143.95					PROC FEE INVOICE	2.25

2007-01-00-0000308-0003-0000795

129233

Owner

Check Date: 07/25/2019

Check Amount =>

\$220.04



RIVIERA OPERATING, LLC
600 Travis STE 1700
Houston TX 77002
281-840-4000

Check Number: 0602421742
Owner Number: 129233



0001297 01 AV 0.380 **AUTO TS 0 2008 67880-252101 -C01-P01288-1



WILLIAM R SULLIVAN TRUST
GRANT COUNTY BANK TRUSTEE
201 S MAIN ST BOX 389
ULYSSES KS 67880-2521

TRO
SEP 03 2019



Legend	
Product Codes and Measurement Units	Interest Type
OIL - Oil (Barrels) GAS - Natural Gas (MCF) COND - Condensate (Barrels) PPROD - Plant Products (Gallons) HE - Helium (MCF) N2 - Nitrogen (MCF) WATER - Water (Barrels)	W1 - W99 - Working Interest R1 - R99 - Royalty Interest ORR1 - ORR99 - Overriding Royalty Interest
Direct Inquiries To	
Riviera Operating, LLC Attn: Owner Relations 600 Travis St., Suite 1700 Houston, TX 77002 (281) 840-4344 RevenueOwner@RVRAresources.com Please include your owner number and property number with all inquiries.	

2008-01-01-0001297-0001-0003364

PLEASE DETACH AT PERFORATION BELOW

PLEASE DETACH AT PERFORATION BELOW

Frequently Asked Questions

When can I expect to receive my Form 1099?

The Form 1099 is mailed by Jan. 31 of each year. If you have not received your Form 1099 by Feb. 15, please contact Owner Relations at (281) 840-4344 or RevenueOwner@RVRAresources.com.

Why do I need to furnish a recorded document for a change in ownership?

In order to maintain the property chain of title in ownership and give third-party notice, ownership changes can only be made after the change has been filed of record in the office of the appropriate county/parish official.

If I receive my checks by direct deposit, how do I obtain the revenue backup information?

An explanation of check stub detail is available at <https://connect.oildex.com/riviera/>. Select "How to Read Your Check Stub" for an item-by-item explanation. Historical check stub data, as well as answers to frequently asked questions related to your check stub, are also available on the Oildex site.

How long will it take to receive my revenue check after a transfer has been processed?

From the date of receipt of the notification of a change in ownership, accompanied by required documentation, it can take 30-45 days to complete the process.

Name Change - Individuals

Requests for name changes for individuals must include the name on file with Riviera, your social security number and copies of documentation supporting the change (e.g., marriage certificate, divorce decree, etc.). Requests can be sent via mail, fax or email to the appropriate contact listed below.

Name Change - Companies

Requests for name changes for companies or corporations must be accompanied by a certificate of merger, name change or other appropriate documentation. They must also include the company's new tax identification number (if different). Requests can be sent via mail, fax or email to the appropriate contact listed below.

Address Change

Please contact owner relations for an address change form.

Lost or Misplaced Checks

Revenue distributions are mailed out by the last day of each month. Please allow two weeks for delivery. If you believe your check has been lost or misplaced, please contact the Owner Relations Department at (281) 840-4344 or RevenueOwner@RVRAresources.com.

Minimum Payment Policy

Riviera has a minimum payment policy of \$50. A payment will automatically be issued in the month that your account has accumulated this minimum amount. At least once in each calendar year, you will be issued a payment for any amount due without regard to the minimum payment amount.

Contacts

Land or Titles Issues / Address Change / Name Change / Ownership Changes / Revenue Payments

For all inquiries related to these issues, please contact:

Riviera Operating, LLC
 Attn: Owner Relations Department
 600 Travis, Suite 1700
 Houston, TX 77002
 Phone: (281) 840-4344
 Fax: (281) 657-4938
 Email: RevenueOwner@RVRAresources.com

Prod Date	Prod Code	BTU	Type Int	Price	Gross Volume	Gross Value	Gross Deductions	Net	Interest	Paid Int	Owner Value	Owner Deductions	Net Share
Property: 1506700411.01				SULLIVAN 1-5				KS Grant		Section 5 Township 029-S Range 037-W			
06/2019	GAS	1 0199	R1	1.90	163.37	309.91		269.62	0.00519580	0.04156640	12.88		11.21
						Deduct	Description						
						DSC	40.29					1.67	
06/2019	HE	1 0000	R1	155.53	0.58	90.21		78.48	0.00519580	0.04156640	3.75		3.26
						Deduct	Description						
						DSC	11.73					0.49	
Property: 1506700413.01				SULLIVAN 1-7				KS Grant		Section 7 Township 029-S Range 037-W			
06/2019	GAS	1 0279	R1	1.91	166.12	317.60		276.31	0.01294380	0.10355040	32.89		28.61
						Deduct	Description						
						DSC	41.29					4.28	
06/2019	HE	1 0000	R1	155.54	0.59	91.77		79.84	0.01294380	0.10355040	9.50		8.26
						Deduct	Description						
						DSC	11.93					1.24	
Property: 1506700444.01				SULLIVAN B1				KS Grant		Section 1 Township 029-S Range 038-W			
06/2019	GAS	1 0307	R1	1.89	983.16	1,859.64		523.74	0.01039070	0.01039070	19.32		19.32
06/2019	GAS	1 0204	R1	2.84	85.60	243.09		0.00	0.01039070	0.01039070	2.53		2.53
06/2019	HE	1 0000	R1	123.97	4.36	540.51		540.51	0.01039070	0.01039070	5.62		5.62
06/2019	N2	1 0000	R1	0.33	7.99	2.67		2.67	0.01039070	0.01039070	0.03		0.03
06/2019	PPROD	0.0000	R1	0.33	2,471.31	825.52		261.81	0.01039070	0.01039070	8.58		2.72
						Deduct	Description						
						Proc	563.71					5.86	
Property: 1506720097.01				SULLIVAN 2-7				KS Grant		Section 7 Township 029-S Range 037-W			
06/2019	GAS	1 0074	R1	1.87	67.12	125.77		109.42	0.01294380	0.10355040	13.02		11.33
						Deduct	Description						
						DSC	16.35					1.69	
06/2019	HE	1 0000	R1	155.54	0.24	37.33		32.48	0.01294380	0.10355040	3.87		3.37
						Deduct	Description						
						DSC	4.85					0.50	
Property: 1506720154.01				SULLIVAN B2				KS Grant		Section 1 Township 029-S Range 038-W			
06/2019	GAS	1 0307	R1	1.89	955.12	1,806.62		518.33	0.01039070	0.01039070	18.77		18.77
06/2019	GAS	1 0071	R1	2.80	83.45	233.92		0.00	0.01039070	0.01039070	2.43		2.43
06/2019	HE	1 0000	R1	123.97	4.38	542.99		542.99	0.01039070	0.01039070	5.64		5.64
06/2019	N2	1 0000	R1	0.33	8.07	2.70		2.70	0.01039070	0.01039070	0.03		0.03
06/2019	PPROD	0.0000	R1	0.33	2,283.61	754.14		233.25	0.01039070	0.01039070	7.84		2.43
						Deduct	Description						
						Proc	520.89					5.41	
Property: 1506720283.01				WILLIAMS, E.B. 2				KS Grant		Section 29 Township 027-S Range 037-W			
06/2019	GAS	1 0307	R1	1.89	958.03	1,812.12		545.22	0.00162760	0.00162760	2.95		2.95
06/2019	GAS	1 0068	R1	2.68	82.08	220.31		0.00	0.00162760	0.00162760	0.36		0.36
06/2019	HE	1 0000	R1	123.97	3.90	483.48		483.48	0.00162760	0.00162760	0.79		0.79
06/2019	N2	1 0000	R1	0.33	7.33	2.45		2.45	0.00162760	0.00162760	0.00		0.00
06/2019	PPROD	0.0000	R1	0.30	2,070.22	627.77		155.55	0.00162760	0.00162760	1.02		0.25
						Deduct	Description						
						Proc	472.22					0.77	
Property: 1506720627.01				SULLIVAN 3-5				KS Grant		Section 5 Township 029-S Range 037-W			
06/2019	GAS	1 0129	R1	1.88	155.12	292.24		254.25	0.00519580	0.04156640	12.15		10.57
						Deduct	Description						
						DSC	37.99					1.58	
06/2019	HE	1 0000	R1	155.55	0.55	85.55		74.43	0.00519580	0.04156640	3.56		3.10
						Deduct	Description						
						DSC	11.12					0.46	
Property: 1506720634.01				SULLIVAN 3-7				KS Grant		Section 7 Township 029-S Range 037-W			
06/2019	GAS	1 0341	R1	1.92	95.37	183.43		159.58	0.01294380	0.10355040	18.69		16.52
						Deduct	Description						
						DSC	23.85					2.47	
06/2019	HE	1 0000	R1	155.53	0.32	49.77		43.30	0.01294380	0.10355040	5.15		4.48
						Deduct	Description						
						DSC	6.47					0.67	
Property: 1506721045.01				WILLIAMS, E.B. 3HI				KS Grant		Section 29 Township 027-S Range 037-W			
06/2019	GAS	1 0307	R1	1.89	862.16	1,630.78		481.50	0.00162760	0.00162760	2.65		2.65

2008-01-00-0001297-0002-0003365

Prod Date	Prod Code	BTU	Type Int	Price	Gross Volume	Value	Gross Deductions	Net	Interest	Paid Int	Value	Owner Deductions	Net Share
06/2019	GAS	1.0183	R1	2.72	73.77	200.90		0.00	0.00162760	0.00162760	0.33		0.33
06/2019	HE	1.0000	R1	123.97	3.38	419.02		419.02	0.00162760	0.00162760	0.68		0.68
06/2019	N2	1.0000	R1	0.33	6.42	2.14		2.14	0.00162760	0.00162760	0.00		0.00
06/2019	PPROD	0.0000	R1	0.31	1,966.45	618.00		167.45	0.00162760	0.00162760	1.00		0.27
						<u>Deduct</u>	<u>Description</u>						
						Proc	448.55					PROC FEE INVOICE	0.73
Property: 1506721397.01						WILLIAMS, E.B. 4			KS Grant		Section: 29 Township: 027-S Range: 037-W		
06/2019	GAS	1.0307	R1	1.89	922.46	1,744.83		530.67	0.00162760	0.00162760	2.84		2.84
06/2019	GAS	0.9992	R1	2.60	79.16	206.07		0.00	0.00162760	0.00162760	0.34		0.34
06/2019	HE	1.0000	R1	123.97	3.39	420.26		420.26	0.00162760	0.00162760	0.68		0.68
06/2019	N2	1.0000	R1	0.33	7.27	2.43		2.43	0.00162760	0.00162760	0.00		0.00
06/2019	PPROD	0.0000	R1	0.30	1,928.59	569.10		129.19	0.00162760	0.00162760	0.93		0.21
						<u>Deduct</u>	<u>Description</u>						
						Proc	439.91					PROC FEE INVOICE	0.72
Property: 1506721450.01						SULLIVAN 2-5 R			KS Grant		Section: 5 Township: 029-S Range: 037-W		
06/2019	GAS	1.0127	R1	1.88	128.12	241.34		209.97	0.00519580	0.04156640	10.03		8.73
						<u>Deduct</u>	<u>Description</u>						
						DSC	31.37					Discount-PNR Acq	1.30
06/2019	HE	1.0000	R1	155.54	0.46	71.55		62.25	0.00519580	0.04156640	2.97		2.58
						<u>Deduct</u>	<u>Description</u>						
						DSC	9.30					Discount-PNR Acq	0.39
Property: 1506721746.01						BAYER ET AL. ATU 1			KS Grant		Section: 5 Township: 029-S Range: 037-W		
06/2019	GAS	1.0120	R1	1.88	322.12	606.36		527.53	0.00129895	0.01039160	6.30		5.48
						<u>Deduct</u>	<u>Description</u>						
						DSC	78.83					Discount-PNR Acq	0.82
06/2019	HE	1.0000	R1	155.54	1.14	177.32		154.27	0.00129895	0.01039160	1.84		1.60
						<u>Deduct</u>	<u>Description</u>						
						DSC	23.05					Discount-PNR Acq	0.24
Property: 1509300685.01						HEISINGER 1			KS Kearny		Section: 6 Township: 025-S Range: 038-W		
06/2019	GAS	1.0307	R1	1.89	355.89	673.15		160.73	0.01561980	0.01561980	10.51		10.51
06/2019	GAS	0.9082	R1	2.59	34.21	88.51		0.00	0.01561980	0.01561980	1.38		1.38
06/2019	HE	1.0000	R1	123.97	1.94	240.50		240.50	0.01561980	0.01561980	3.76		3.76
06/2019	N2	1.0000	R1	0.33	5.07	1.69		1.69	0.01561980	0.01561980	0.03		0.03
06/2019	PPROD	0.0000	R1	0.32	818.49	260.03		73.33	0.01561980	0.01561980	4.06		1.14
						<u>Deduct</u>	<u>Description</u>						
						Proc	186.70					PROC FEE INVOICE	2.92
Property: 1509320279.01						HEISINGER 2			KS Kearny		Section: 6 Township: 025-S Range: 038-W		
06/2019	GAS	1.0307	R1	1.89	484.83	917.05		211.70	0.01561980	0.01561980	14.32		14.32
06/2019	GAS	0.8888	R1	2.65	47.86	126.97		0.00	0.01561980	0.01561980	1.98		1.98
06/2019	HE	1.0000	R1	123.97	3.21	397.94		397.94	0.01561980	0.01561980	6.22		6.22
06/2019	N2	1.0000	R1	0.33	7.69	2.57		2.57	0.01561980	0.01561980	0.04		0.04
06/2019	PPROD	0.0000	R1	0.32	1,146.23	368.65		107.19	0.01561980	0.01561980	5.76		1.68
						<u>Deduct</u>	<u>Description</u>						
						Proc	261.46					PROC FEE INVOICE	4.08
Property: RT100740						RT BEATY 4 ATU-99 TR 1 - 25%			KS Hamilton				
06/2019	GAS	1.0307	R1	1.88	262.84	494.45		118.54	0.01561980	0.01561980	7.72		7.72
06/2019	GAS	0.9277	R1	2.62	24.82	64.97		0.00	0.01561980	0.01561980	1.01		1.01
06/2019	HE	1.0000	R1	122.86	1.40	172.01		172.01	0.01561980	0.01561980	2.69		2.69
06/2019	N2	1.0000	R1	0.33	3.45	1.15		1.15	0.01561980	0.01561980	0.02		0.02
06/2019	PPROD	0.0000	R1	0.32	614.19	195.23		55.13	0.01561980	0.01561980	3.05		0.86
						<u>Deduct</u>	<u>Description</u>						
						Proc	140.10					PROC FEE INVOICE	2.19

2008-01-00-0001297-0003-0003366

129233

← Owner

Check Date: 08/26/2019

Check Amount →

\$244.33



RIVIERA OPERATING, LLC
600 Travis STE 1700
Houston TX 77002
281-840-4000

Check Number: 0602434267
Owner Number: 129233

TRO
OCT 01 2019



0000245 01 AV 0.380 **AUTO T1 0 2009 67880-252101 -C01-P00245-I



WILLIAM R SULLIVAN TRUST
GRANT COUNTY BANK TRUSTEE
201 S MAIN ST BOX 389
ULYSSES KS 67880-2521



Legend	
Product Codes and Measurement Units	Interest Type
OIL - Oil (Barrels) GAS - Natural Gas (MCF) COND - Condensate (Barrels) PPROD - Plant Products (Gallons) HE - Helium (MCF) N2 - Nitrogen (MCF) WATER - Water (Barrels)	W1 -- W99 - Working Interest R1 -- R99 - Royalty Interest ORR1 -- ORR99 - Overriding Royalty Interest
Direct Inquiries To	
Riviera Operating, LLC Attn: Owner Relations 600 Travis St., Suite 1700 Houston, TX 77002 (281) 840-4344 RevenueOwner@RVRAresources.com	
Please include your owner number and property number with all inquiries.	

PLEASE DETACH AT PERFORATION BELOW

PLEASE DETACH AT PERFORATION BELOW

2009-01-03-0000245-0001-00000834

Frequently Asked Questions

When can I expect to receive my Form 1099?

The Form 1099 is mailed by Jan. 31 of each year. If you have not received your Form 1099 by Feb. 15, please contact Owner Relations at (281) 840-4344 or RevenueOwner@RVRAresources.com.

Why do I need to furnish a recorded document for a change in ownership?

In order to maintain the property chain of title in ownership and give third-party notice, ownership changes can only be made after the change has been filed of record in the office of the appropriate county/parish official.

If I receive my checks by direct deposit, how do I obtain the revenue backup information?

An explanation of check stub detail is available at <https://connect.oildex.com/riviera/>. Select "How to Read Your Check Stub" for an item-by-item explanation. Historical check stub data, as well as answers to frequently asked questions related to your check stub, are also available on the Oildex site.

How long will it take to receive my revenue check after a transfer has been processed?

From the date of receipt of the notification of a change in ownership, accompanied by required documentation, it can take 30-45 days to complete the process.

Name Change - Individuals

Requests for name changes for individuals must include the name on file with Riviera, your social security number and copies of documentation supporting the change (e.g., marriage certificate, divorce decree, etc.). Requests can be sent via mail, fax or email to the appropriate contact listed below.

Name Change - Companies

Requests for name changes for companies or corporations must be accompanied by a certificate of merger, name change or other appropriate documentation. They must also include the company's new tax identification number (if different). Requests can be sent via mail, fax or email to the appropriate contact listed below.

Address Change

Please contact owner relations for an address change form.

Lost or Misplaced Checks

Revenue distributions are mailed out by the last day of each month. Please allow two weeks for delivery. If you believe your check has been lost or misplaced, please contact the Owner Relations Department at (281) 840-4344 or RevenueOwner@RVRAresources.com.

Minimum Payment Policy

Riviera has a minimum payment policy of \$50. A payment will automatically be issued in the month that your account has accumulated this minimum amount. At least once in each calendar year, you will be issued a payment for any amount due without regard to the minimum payment amount.

Contacts

Land or Titles Issues / Address Change / Name Change / Ownership Changes / Revenue Payments

For all inquiries related to these issues, please contact:

Riviera Operating, LLC
Attn: Owner Relations Department
600 Travis, Suite 1700
Houston, TX 77002
Phone: (281) 840-4344
Fax: (281) 657-4938
Email: RevenueOwner@RVRAresources.com

Prod Date	Prod Code	BTU	Type Int	Price	Gross Volume	Gross Value	Gross Deductions	Net	Interest	Paid Int	Owner Value	Owner Deductions	Net Share
Property: 1506700411.01					SULLIVAN 1-5			KS Grant		Section 5 Township 029-S Range 037-W			
07/2019	GAS	1.0206	R1	1.48	157.50	233.08		202.79	0.00519580	0.04156640	9.69		8.43
						<u>Deduct</u>				<u>Description</u>			
						DSC	30.30				Discount-PNR Acq	1.26	
07/2019	HE	1.0000	R1	155.54	0.52	80.88		70.37	0.00519580	0.04156640	3.36		2.92
						<u>Deduct</u>				<u>Description</u>			
						DSC	10.51				Discount-PNR Acq	0.44	
Property: 1506700413.01					SULLIVAN 1-7			KS Grant		Section 7 Township 029-S Range 037-W			
07/2019	GAS	1.0240	R1	1.48	166.37	247.04		214.93	0.01294380	0.10355040	25.58		22.25
						<u>Deduct</u>				<u>Description</u>			
						DSC	32.11				Discount-PNR Acq	3.33	
07/2019	HE	1.0000	R1	155.55	0.55	85.55		74.43	0.01294380	0.10355040	8.86		7.71
						<u>Deduct</u>				<u>Description</u>			
						DSC	11.12				Discount-PNR Acq	1.15	
Property: 1506700444.01					SULLIVAN B1			KS Grant		Section 1 Township 029-S Range 038-W			
07/2019	GAS	1.0330	R1	1.79	963.15	1,721.32		458.98	0.01039070	0.01039070	17.89		17.89
07/2019	GAS	1.0204	R1	2.68	85.84	229.90		0.00	0.01039070	0.01039070	2.39		2.39
07/2019	HE	1.0000	R1	123.97	4.35	539.27		539.27	0.01039070	0.01039070	5.60		5.60
07/2019	N2	1.0000	R1	0.34	7.85	2.64		2.64	0.01039070	0.01039070	0.03		0.03
07/2019	PPROD	0.0000	R1	0.32	2,458.15	789.85		285.93	0.01039070	0.01039070	8.21		2.97
						<u>Deduct</u>				<u>Description</u>			
						Proc	503.92				PROC FEE INVOICE	5.24	
Property: 1506720097.01					SULLIVAN 2-7			KS Grant		Section 7 Township 029-S Range 037-W			
07/2019	GAS	1.0069	R1	1.46	72.00	105.13		91.46	0.01294380	0.10355040	10.89		9.47
						<u>Deduct</u>				<u>Description</u>			
						DSC	13.67				Discount-PNR Acq	1.42	
07/2019	HE	1.0000	R1	155.54	0.24	37.33		32.48	0.01294380	0.10355040	3.87		3.37
						<u>Deduct</u>				<u>Description</u>			
						DSC	4.85				Discount-PNR Acq	0.50	
Property: 1506720154.01					SULLIVAN B2			KS Grant		Section 1 Township 029-S Range 038-W			
07/2019	GAS	1.0330	R1	1.79	946.65	1,691.82		460.25	0.01039070	0.01039070	17.58		17.58
07/2019	GAS	1.0071	R1	2.64	84.66	223.71		0.00	0.01039070	0.01039070	2.32		2.32
07/2019	HE	1.0000	R1	123.97	4.42	547.95		547.95	0.01039070	0.01039070	5.69		5.69
07/2019	N2	1.0000	R1	0.34	8.03	2.70		2.70	0.01039070	0.01039070	0.03		0.03
07/2019	PPROD	0.0000	R1	0.32	2,297.92	728.46		257.39	0.01039070	0.01039070	7.57		2.68
						<u>Deduct</u>				<u>Description</u>			
						Proc	471.07				PROC FEE INVOICE	4.89	
Property: 1506720283.01					WILLIAMS, E.B. 2			KS Grant		Section 29 Township 027-S Range 037-W			
07/2019	GAS	1.0331	R1	1.79	947.61	1,693.55		484.98	0.00162760	0.00162760	2.76		2.76
07/2019	GAS	1.0070	R1	2.52	83.09	209.13		0.00	0.00162760	0.00162760	0.34		0.34
07/2019	HE	1.0000	R1	123.97	3.93	487.20		487.20	0.00162760	0.00162760	0.79		0.79
07/2019	N2	1.0000	R1	0.34	7.28	2.45		2.45	0.00162760	0.00162760	0.00		0.00
07/2019	PPROD	0.0000	R1	0.29	2,079.40	594.09		167.81	0.00162760	0.00162760	0.97		0.26
						<u>Deduct</u>				<u>Description</u>			
						Proc	426.28				PROC FEE INVOICE	0.69	
Property: 1506720627.01					SULLIVAN 3-5			KS Grant		Section 5 Township 029-S Range 037-W			
07/2019	GAS	1.0179	R1	1.48	146.62	216.41		188.28	0.00519580	0.04156640	9.00		7.83
						<u>Deduct</u>				<u>Description</u>			
						DSC	28.13				Discount-PNR Acq	1.17	
07/2019	HE	1.0000	R1	155.53	0.49	76.21		66.30	0.00519580	0.04156640	3.17		2.76
						<u>Deduct</u>				<u>Description</u>			
						DSC	9.91				Discount-PNR Acq	0.41	
Property: 1506720634.01					SULLIVAN 3-7			KS Grant		Section 7 Township 029-S Range 037-W			
07/2019	GAS	1.0373	R1	1.50	103.99	156.41		136.08	0.01294380	0.10355040	16.20		14.09
						<u>Deduct</u>				<u>Description</u>			
						DSC	20.33				Discount-PNR Acq	2.11	
07/2019	HE	1.0000	R1	155.55	0.33	51.33		44.66	0.01294380	0.10355040	5.32		4.63
						<u>Deduct</u>				<u>Description</u>			
						DSC	6.67				Discount-PNR Acq	0.69	
Property: 1506720939.01					SULLIVAN B3HI			KS Grant		Section 1 Township 029-S Range 038-W			
07/2019	GAS	1.0330	R1	1.79	371.46	663.85		180.13	0.01039070	0.01039070	6.90		6.90

2009-01-00-0000245-0002-0000635

Prod Date	Prod Code	BTU	Type Int	Price	Gross Volume	Value	Gross Deductions	Net	Interest	Paid Int	Value	Owner Deductions	Net Share
07/2019	GAS	1.0127	R1	2.67	33.10	88.48		0.00	0.01039070	0.01039070	0.92		0.92
07/2019	HE	1.0000	R1	123.97	1.77	219.43		219.43	0.01039070	0.01039070	2.28		2.28
07/2019	N2	1.0000	R1	0.34	3.06	1.03		1.03	0.01039070	0.01039070	0.01		0.01
07/2019	PPROD	0.0000	R1	0.32	910.29	290.77		104.16	0.01039070	0.01039070	3.02		1.08
						<u>Deduct</u>	<u>Description</u>						
						Proc	186.61					PROC FEE INVOICE	1.94
Property: 1506721045.01						WILLIAMS, E.B. 3HI			KS Grant		Section 29 Township 027-S Range 037-W		
07/2019	GAS	1.0330	R1	1.79	854.51	1,527.16		428.47	0.00162760	0.00162760	2.49		2.49
07/2019	GAS	1.0183	R1	2.56	74.84	191.39		0.00	0.00162760	0.00162760	0.31		0.31
07/2019	HE	1.0000	R1	123.97	3.42	423.98		423.98	0.00162760	0.00162760	0.69		0.69
07/2019	N2	1.0000	R1	0.34	6.38	2.15		2.15	0.00162760	0.00162760	0.00		0.00
07/2019	PPROD	0.0000	R1	0.30	1,979.16	588.38		182.65	0.00162760	0.00162760	0.96		0.30
						<u>Deduct</u>	<u>Description</u>						
						Proc	405.73					PROC FEE INVOICE	0.66
Property: 1506721397.01						WILLIAMS, E.B. 4			KS Grant		Section 29 Township 027-S Range 037-W		
07/2019	GAS	1.0330	R1	1.79	915.78	1,636.65		474.17	0.00162760	0.00162760	2.66		2.66
07/2019	GAS	0.9993	R1	2.44	80.43	195.90		0.00	0.00162760	0.00162760	0.32		0.32
07/2019	HE	1.0000	R1	123.97	3.43	425.22		425.22	0.00162760	0.00162760	0.69		0.69
07/2019	N2	1.0000	R1	0.34	7.25	2.44		2.44	0.00162760	0.00162760	0.00		0.00
07/2019	PPROD	0.0000	R1	0.28	1,944.17	537.23		138.68	0.00162760	0.00162760	0.87		0.22
						<u>Deduct</u>	<u>Description</u>						
						Proc	398.55					PROC FEE INVOICE	0.65
Property: 1506721450.01						SULLIVAN 2-5 R			KS Grant		Section 5 Township 029-S Range 037-W		
07/2019	GAS	1.0095	R1	1.46	131.62	192.66		167.61	0.00519580	0.04156640	8.01		6.97
						<u>Deduct</u>	<u>Description</u>						
						DSC	25.05					Discount-PNR Acq	1.04
07/2019	HE	1.0000	R1	155.55	0.44	68.44		59.54	0.00519580	0.04156640	2.84		2.47
						<u>Deduct</u>	<u>Description</u>						
						DSC	8.90					Discount-PNR Acq	0.37
Property: 1506721746.01						BAYER ET AL. ATU 1			KS Grant		Section 5 Township 029-S Range 037-W		
07/2019	GAS	1.0131	R1	1.47	325.99	478.86		416.61	0.00129895	0.01039160	4.98		4.33
						<u>Deduct</u>	<u>Description</u>						
						DSC	62.25					Discount-PNR Acq	0.65
07/2019	HE	1.0000	R1	155.54	1.08	167.98		146.14	0.00129895	0.01039160	1.75		1.52
						<u>Deduct</u>	<u>Description</u>						
						DSC	21.84					Discount-PNR Acq	0.23
Property: 1509300685.01						HEISINGER 1			KS Kearny		Section 6 Township 025-S Range 038-W		
07/2019	GAS	1.0330	R1	1.79	367.10	656.07		147.12	0.01561980	0.01561980	10.25		10.25
07/2019	GAS	0.9081	R1	2.44	36.12	88.09		0.00	0.01561980	0.01561980	1.38		1.38
07/2019	HE	1.0000	R1	123.97	2.04	252.90		252.90	0.01561980	0.01561980	3.95		3.95
07/2019	N2	1.0000	R1	0.34	5.25	1.77		1.77	0.01561980	0.01561980	0.03		0.03
07/2019	PPROD	0.0000	R1	0.30	857.23	259.12		83.39	0.01561980	0.01561980	4.05		1.31
						<u>Deduct</u>	<u>Description</u>						
						Proc	175.73					PROC FEE INVOICE	2.74
Property: 1509320279.01						HEISINGER 2			KS Kearny		Section 6 Township 025-S Range 038-W		
07/2019	GAS	1.0331	R1	1.79	505.89	904.12		195.48	0.01561980	0.01561980	14.12		14.12
07/2019	GAS	0.8889	R1	2.51	51.12	128.17		0.00	0.01561980	0.01561980	2.00		2.00
07/2019	HE	1.0000	R1	123.97	3.41	422.74		422.74	0.01561980	0.01561980	6.60		6.60
07/2019	N2	1.0000	R1	0.34	8.05	2.71		2.71	0.01561980	0.01561980	0.04		0.04
07/2019	PPROD	0.0000	R1	0.31	1,214.35	372.61		123.67	0.01561980	0.01561980	5.82		1.93
						<u>Deduct</u>	<u>Description</u>						
						Proc	248.94					PROC FEE INVOICE	3.89
Property: RT100740						RT BEATY 4 ATU-99 TR 1 - 25%			KS Hamilton				
07/2019	GAS	1.0330	R1	1.78	262.42	466.43		105.03	0.01561980	0.01561980	7.29		7.29
07/2019	GAS	0.9277	R1	2.47	25.37	62.55		0.00	0.01561980	0.01561980	0.98		0.98
07/2019	HE	1.0000	R1	123.10	1.42	174.80		174.80	0.01561980	0.01561980	2.73		2.73
07/2019	N2	1.0000	R1	0.34	3.46	1.16		1.16	0.01561980	0.01561980	0.02		0.02
07/2019	PPROD	0.0000	R1	0.30	622.65	188.33		60.68	0.01561980	0.01561980	2.94		0.95
						<u>Deduct</u>	<u>Description</u>						
						Proc	127.65					PROC FEE INVOICE	1.99

129233

← Owner

Check Date: 09/25/2019

Check Amount ⇒

\$232.55



RIVIERA OPERATING, LLC
600 Travis STE 1700
Houston TX 77002
281-840-4000

Check Number: 0602438581
Owner Number: 129233



0000352 01 AV 0.380 **AUTO H2 1 2010 67880-252101 -C01-P00352-1



WILLIAM R SULLIVAN TRUST
GRANT COUNTY BANK TRUSTEE
201 S MAIN ST BOX 389
ULYSSES KS 67880-2521

0000352



Legend	
Product Codes and Measurement Units	Interest Type
OIL - Oil (Barrels)	W1 -- W99 - Working Interest
GAS - Natural Gas (MCF)	R1 -- R99 - Royalty Interest
COND - Condensate (Barrels)	ORR1 -- ORR99 - Overriding Royalty Interest
PPROD - Plant Products (Gallons)	
HE - Helium (MCF)	
N2 - Nitrogen (MCF)	
WATER - Water (Barrels)	

Direct Inquiries To:
Riviera Operating, LLC
Attn: Owner Relations
600 Travis St., Suite 1700
Houston, TX 77002
(281) 840-4344
RevenueOwner@RVRAresources.com

Please include your owner number and property number with all inquiries.

2010-01-00-0000352-0001-0000888

PLEASE DETACH AT PERFORATION BELOW

PLEASE DETACH AT PERFORATION BELOW

Frequently Asked Questions

When can I expect to receive my Form 1099?

The Form 1099 is mailed by Jan. 31 of each year. If you have not received your Form 1099 by Feb. 15, please contact Owner Relations at (281) 840-4344 or RevenueOwner@RVRAresources.com.

Why do I need to furnish a recorded document for a change in ownership?

In order to maintain the property chain of title in ownership and give third-party notice, ownership changes can only be made after the change has been filed of record in the office of the appropriate county/parish official.

If I receive my checks by direct deposit, how do I obtain the revenue backup information?

An explanation of check stub detail is available at <https://connect.oildex.com/riviera/>. Select "How to Read Your Check Stub" for an item-by-item explanation. Historical check stub data, as well as answers to frequently asked questions related to your check stub, are also available on the Oildex site.

How long will it take to receive my revenue check after a transfer has been processed?

From the date of receipt of the notification of a change in ownership, accompanied by required documentation, it can take 30-45 days to complete the process.

Name Change - Individuals

Requests for name changes for individuals must include the name on file with Riviera, your social security number and copies of documentation supporting the change (e.g., marriage certificate, divorce decree, etc.). Requests can be sent via mail, fax or email to the appropriate contact listed below.

Name Change - Companies

Requests for name changes for companies or corporations must be accompanied by a certificate of merger, name change or other appropriate documentation. They must also include the company's new tax identification number (if different). Requests can be sent via mail, fax or email to the appropriate contact listed below.

Address Change

Please contact owner relations for an address change form.

Lost or Misplaced Checks

Revenue distributions are mailed out by the last day of each month. Please allow two weeks for delivery. If you believe your check has been lost or misplaced, please contact the Owner Relations Department at (281) 840-4344 or RevenueOwner@RVRAresources.com.

Minimum Payment Policy

Riviera has a minimum payment policy of \$50. A payment will automatically be issued in the month that your account has accumulated this minimum amount. At least once in each calendar year, you will be issued a payment for any amount due without regard to the minimum payment amount.

Contacts

Land or Titles Issues / Address Change / Name Change / Ownership Changes / Revenue Payments

For all inquiries related to these issues, please contact:

Riviera Operating, LLC
Attn: Owner Relations Department
600 Travis, Suite 1700
Houston, TX 77002
Phone: (281) 840-4344
Fax: (281) 657-4938
Email: RevenueOwner@RVRAresources.com

Prod Date	Prod Code	BTU	Type	Int	Price	Gross Volume	Value	Gross Deductions	Net	Interest	Paid Int	Value	Owner Deductions	Net Share
Property: 1506700411.01						SULLIVAN 1-5	KS Grant			Section 5 Township 029-S Range 037-W				
08/2019	GAS	1 0195	R1	1 49	147 62	219 73	219 73		191 17	0 00519580	0 04156640	9 13		7 94
							Deduct					Description		
							DSC	28 56				Discount-PNR Acq	1 19	
08/2019	HE	1 0000	R1	155 55	0 53	82 44			71 72	0 00519580	0 04156640	3 43		2 98
							Deduct					Description		
							DSC	10 72				Discount-PNR Acq	0 45	
Property: 1506700413.01						SULLIVAN 1-7	KS Grant			Section 7 Township 029-S Range 037-W				
08/2019	GAS	1 0276	R1	1 50	158 74	238 16			207 20	0 01294380	0 10355040	24 66		21 45
							Deduct					Description		
							DSC	30 96				Discount-PNR Acq	3 21	
08/2019	HE	1 0000	R1	155 53	0 58	90 21			78 48	0 01294380	0 10355040	9 34		8 13
							Deduct					Description		
							DSC	11 73				Discount-PNR Acq	1 21	
Property: 1506700444.01						SULLIVAN B1	KS Grant			Section 1 Township 029-S Range 038-W				
08/2019	GAS	1 0272	R1	1 79	1,023 22	1,826 92			494 78	0 01039070	0 01039070	18 98		18 98
08/2019	GAS	1 0203	R1	2 63	90 56	237 86			0 00	0 01039070	0 01039070	2 47		2 47
08/2019	HE	1 0000	R1	123 97	4 68	577 70			577 70	0 01039070	0 01039070	6 00		6 00
08/2019	N2	1 0000	R1	0 34	8 39	2 83			2 83	0 01039070	0 01039070	0 03		0 03
08/2019	PPROD	0 0000	R1	0 28	2,650 59	751 41			188 69	0 01039070	0 01039070	7 81		1 96
							Deduct					Description		
							Proc	562 72				PROC FEE INVOICE	5 85	
Property: 1506720097.01						SULLIVAN 2-7	KS Grant			Section 7 Township 029-S Range 037-W				
08/2019	GAS	1 0018	R1	1 46	70 87	103 66			90 18	0 01294380	0 10355040	10 73		9 33
							Deduct					Description		
							DSC	13 48				Discount-PNR Acq	1 40	
08/2019	HE	1 0000	R1	155 54	0 26	40 44			35 18	0 01294380	0 10355040	4 19		3 65
							Deduct					Description		
							DSC	5 26				Discount-PNR Acq	0 54	
Property: 1506720154.01						SULLIVAN B2	KS Grant			Section 1 Township 029-S Range 038-W				
08/2019	GAS	1 0272	R1	1 79	983 01	1,755 13			484 91	0 01039070	0 01039070	18 24		18 24
08/2019	GAS	1 0071	R1	2 59	87 28	226 48			0 00	0 01039070	0 01039070	2 35		2 35
08/2019	HE	1 0000	R1	123 97	4 62	572 74			572 74	0 01039070	0 01039070	5 95		5 95
08/2019	N2	1 0000	R1	0 34	8 38	2 83			2 83	0 01039070	0 01039070	0 03		0 03
08/2019	PPROD	0 0000	R1	0 28	2,422 54	677 03			162 72	0 01039070	0 01039070	7 03		1 69
							Deduct					Description		
							Proc	514 31				PROC FEE INVOICE	5 34	
Property: 1506720283.01						WILLIAMS, E.B. 2	KS Grant			Section 29 Township 027-S Range 037-W				
08/2019	GAS	1 0272	R1	1 79	1,118 57	1,997 17			580 38	0 00162760	0 00162760	3 25		3 25
08/2019	GAS	1 0070	R1	2 48	97 37	241 24			0 00	0 00162760	0 00162760	0 39		0 39
08/2019	HE	1 0000	R1	123 97	4 67	578 94			578 94	0 00162760	0 00162760	0 94		0 94
08/2019	N2	1 0000	R1	0 34	8 64	2 92			2 92	0 00162760	0 00162760	0 00		0 00
08/2019	PPROD	0 0000	R1	0 25	2,494 33	624 68			95 13	0 00162760	0 00162760	1 02		0 16
							Deduct					Description		
							Proc	529 55				PROC FEE INVOICE	0 86	
Property: 1506720627.01						SULLIVAN 3-5	KS Grant			Section 5 Township 029-S Range 037-W				
08/2019	GAS	1 0129	R1	1 48	145 69	215 89			187 82	0 00519580	0 04156640	8 97		7 80
							Deduct					Description		
							DSC	28 07				Discount-PNR Acq	1 17	
08/2019	HE	1 0000	R1	155 55	0 53	82 44			71 72	0 00519580	0 04156640	3 43		2 98
							Deduct					Description		
							DSC	10 72				Discount-PNR Acq	0 45	
Property: 1506720634.01						SULLIVAN 3-7	KS Grant			Section 7 Township 029-S Range 037-W				
08/2019	GAS	1 0380	R1	1 52	95 62	144 91			126 07	0 01294380	0 10355040	15 01		13 06
							Deduct					Description		
							DSC	18 84				Discount-PNR Acq	1 95	
08/2019	HE	1 0000	R1	155 55	0 33	51 33			44 66	0 01294380	0 10355040	5 32		4 63
							Deduct					Description		
							DSC	6 67				Discount-PNR Acq	0 69	
Property: 1506720939.01						SULLIVAN B3HI	KS Grant			Section 1 Township 029-S Range 038-W				
08/2019	GAS	1 0272	R1	1 79	1,011 96	1,806 84			498 01	0 01039070	0 01039070	18 77		18 77

2010-01-00-0000352-0002-0000899

Prod Date	Prod Code	BTU	Type	Int	Price	Gross Volume	Value	Gross Deductions	Net	Interest	Paid Int	Value	Owner Deductions	Net Share
08/2019	GAS	1 0126	R1		2.63	89.53	235.03		0.00	0.01039070	0.01039070	2.44		2.44
08/2019	HE	1 0000	R1		123.97	4.86	602.49		602.49	0.01039070	0.01039070	6.26		6.26
08/2019	N2	1 0000	R1		0.34	8.37	2.83		2.83	0.01039070	0.01039070	0.03		0.03
08/2019	PPROD	0 0000	R1		0.28	2,517.13	709.14		174.75	0.01039070	0.01039070	7.37		1.82
							Deduct	Description						
							Proc	534.39					PROC FEE INVOICE	5.55
Property: 1506721045.01 WILLIAMS, E.B. 3H1 KS Grant Section 29 Township 027-S Range 037-W														
08/2019	GAS	1 0272	R1		1.79	825.32	1,473.58		419.70	0.00162760	0.00162760	2.40		2.40
08/2019	GAS	1 0183	R1		2.51	71.77	180.30		0.00	0.00162760	0.00162760	0.29		0.29
08/2019	HE	1 0000	R1		123.97	3.32	411.58		411.58	0.00162760	0.00162760	0.67		0.67
08/2019	N2	1 0000	R1		0.34	6.20	2.09		2.09	0.00162760	0.00162760	0.00		0.00
08/2019	PPROD	0 0000	R1		0.26	1,941.65	507.16		94.95	0.00162760	0.00162760	0.83		0.16
							Deduct	Description						
							Proc	412.21					PROC FEE INVOICE	0.67
Property: 1506721397.01 WILLIAMS, E.B. 4 KS Grant Section 29 Township 027-S Range 037-W														
08/2019	GAS	1 0272	R1		1.79	909.19	1,623.34		477.24	0.00162760	0.00162760	2.64		2.64
08/2019	GAS	0 9992	R1		2.40	79.27	190.07		0.00	0.00162760	0.00162760	0.31		0.31
08/2019	HE	1 0000	R1		123.97	3.42	423.98		423.98	0.00162760	0.00162760	0.69		0.69
08/2019	N2	1 0000	R1		0.34	7.23	2.44		2.44	0.00162760	0.00162760	0.00		0.00
08/2019	PPROD	0 0000	R1		0.24	1,961.97	474.42		57.89	0.00162760	0.00162760	0.77		0.09
							Deduct	Description						
							Proc	416.53					PROC FEE INVOICE	0.68
Property: 1506721450.01 SULLIVAN 2-5 R KS Grant Section 5 Township 029-S Range 037-W														
08/2019	GAS	1 0040	R1		1.47	126.99	186.15		161.95	0.00519580	0.04156640	7.74		6.73
							Deduct	Description						
							DSC	24.20					Discount-PNR Acq	1.01
08/2019	HE	1 0000	R1		155.53	0.47	73.10		63.60	0.00519580	0.04156640	3.04		2.65
							Deduct	Description						
							DSC	9.50					Discount-PNR Acq	0.39
Property: 1506721746.01 BAYER ET AL. ATU 1 KS Grant Section 5 Township 029-S Range 037-W														
08/2019	GAS	1 0122	R1		1.48	317.12	468.66		407.73	0.00129895	0.01039160	4.87		4.24
							Deduct	Description						
							DSC	60.93					Discount-PNR Acq	0.63
08/2019	HE	1 0000	R1		155.54	1.15	178.87		155.62	0.00129895	0.01039160	1.86		1.62
							Deduct	Description						
							DSC	23.25					Discount-PNR Acq	0.24
Property: 1509300685.01 HEISINGER 1 KS Kearny Section 6 Township 025-S Range 038-W														
08/2019	GAS	1 0272	R1		1.79	364.61	651.01		149.01	0.01561980	0.01561980	10.17		10.17
08/2019	GAS	0 9082	R1		2.40	35.61	85.51		0.00	0.01561980	0.01561980	1.34		1.34
08/2019	HE	1 0000	R1		123.97	2.04	252.90		252.90	0.01561980	0.01561980	3.95		3.95
08/2019	N2	1 0000	R1		0.34	5.24	1.77		1.77	0.01561980	0.01561980	0.03		0.03
08/2019	PPROD	0 0000	R1		0.27	864.56	229.87		46.32	0.01561980	0.01561980	3.59		0.72
							Deduct	Description						
							Proc	183.55					PROC FEE INVOICE	2.87
Property: 1509320279.01 HEISINGER 2 KS Kearny Section 6 Township 025-S Range 038-W														
08/2019	GAS	1 0272	R1		1.79	483.64	863.52		190.65	0.01561980	0.01561980	13.49		13.49
08/2019	GAS	0 3859	R1		2.47	48.52	119.81		0.00	0.01561980	0.01561980	1.87		1.87
08/2019	HE	1 0000	R1		123.97	3.28	406.62		406.62	0.01561980	0.01561980	6.35		6.35
08/2019	N2	1 0000	R1		0.34	7.74	2.61		2.61	0.01561980	0.01561980	0.04		0.04
08/2019	PPROD	0 0000	R1		0.27	1,178.77	318.40		68.15	0.01561980	0.01561980	4.97		1.06
							Deduct	Description						
							Proc	250.25					PROC FEE INVOICE	3.91
Property: RT100740 RT BEATY 4 ATU-99 TR 1 - 25% KS Hamilton														
08/2019	GAS	1 0272	R1		1.78	265.65	471.73		108.35	0.01561980	0.01561980	7.37		7.37
08/2019	GAS	0 9277	R1		2.43	25.50	61.85		0.00	0.01561980	0.01561980	0.97		0.97
08/2019	HE	1 0000	R1		122.90	1.45	178.21		178.21	0.01561980	0.01561980	2.78		2.78
08/2019	N2	1 0000	R1		0.34	3.52	1.18		1.18	0.01561980	0.01561980	0.02		0.02
08/2019	PPROD	0 0000	R1		0.27	640.16	170.28		34.37	0.01561980	0.01561980	2.66		0.54
							Deduct	Description						
							Proc	135.91					PROC FEE INVOICE	2.12

129233

← Owner

Check Date: 10/24/2019

Check Amount ⇒

\$246.90



RIVIERA OPERATING, LLC
600 Travis STE 1700
Houston TX 77002
281-840-4000

Check Number: 0602448509
Owner Number: 129233



0000144 02 AB 0.409 **AUTO T2 1 2012 67880-252101 -C02-P00144-I



WILLIAM R SULLIVAN TRUST
GRANT COUNTY BANK TRUSTEE
201 S MAIN ST BOX 389
ULYSSES KS 67880-2521

TRO
DEC 23 2013



Legend

Product Codes and Measurement Units

OIL - Oil (Barrels)
GAS - Natural Gas (MCF)
COND - Condensate (Barrels)
PPROD - Plant Products (Gallons)
HE - Helium (MCF)
N2 - Nitrogen (MCF)
WATER - Water (Barrels)

Interest Type

W1 -- W99 - Working Interest
R1 -- R99 - Royalty Interest
ORR1 -- ORR99 - Overriding Royalty Interest

Direct Inquiries To

Riviera Operating, LLC
Attn: Owner Relations
600 Travis St., Suite 1700
Houston, TX 77002
(281) 840-4344

RevenueOwner@RVRAresources.com

Please include your owner number and property number with all inquiries.

2012-02-00-0000144-0001-0001054

PLEASE DETACH AT PERFORATION BELOW

PLEASE DETACH AT PERFORATION BELOW

Frequently Asked Questions

When can I expect to receive my Form 1099?

The Form 1099 is mailed by Jan. 31 of each year. If you have not received your Form 1099 by Feb. 15, please contact Owner Relations at (281) 840-4344 or RevenueOwner@RVRAresources.com.

Why do I need to furnish a recorded document for a change in ownership?

In order to maintain the property chain of title in ownership and give third-party notice, ownership changes can only be made after the change has been filed of record in the office of the appropriate county/parish official.

If I receive my checks by direct deposit, how do I obtain the revenue backup information?

An explanation of check stub detail is available at <https://connect.oildex.com/riviera/>. Select "How to Read Your Check Stub" for an item-by-item explanation. Historical check stub data, as well as answers to frequently asked questions related to your check stub, are also available on the Oildex site.

How long will it take to receive my revenue check after a transfer has been processed?

From the date of receipt of the notification of a change in ownership, accompanied by required documentation, it can take 30-45 days to complete the process.

Name Change - Individuals

Requests for name changes for individuals must include the name on file with Riviera, your social security number and copies of documentation supporting the change (e.g., marriage certificate, divorce decree, etc.). Requests can be sent via mail, fax or email to the appropriate contact listed below.

Name Change - Companies

Requests for name changes for companies or corporations must be accompanied by a certificate of merger, name change or other appropriate documentation. They must also include the company's new tax identification number (if different). Requests can be sent via mail, fax or email to the appropriate contact listed below.

Address Change

Please contact owner relations for an address change form.

Lost or Misplaced Checks

Revenue distributions are mailed out by the last day of each month. Please allow two weeks for delivery. If you believe your check has been lost or misplaced, please contact the Owner Relations Department at (281) 840-4344 or RevenueOwner@RVRAresources.com.

Minimum Payment Policy

Riviera has a minimum payment policy of \$50. A payment will automatically be issued in the month that your account has accumulated this minimum amount. At least once in each calendar year, you will be issued a payment for any amount due without regard to the minimum payment amount.

Contacts

Land or Titles Issues / Address Change / Name Change / Ownership Changes / Revenue Payments

For all inquiries related to these issues, please contact:

Riviera Operating, LLC

Attn: Owner Relations Department

600 Travis, Suite 1700

Houston, TX 77002

Phone: (281) 840-4344

Fax: (281) 657-4938

Email: RevenueOwner@RVRAresources.com

Prod Date	Prod Code	BTU	Type	Int	Price	Gross Volume	Value	Gross Deductions	Net	Interest	Paid Int	Value	Owner Deductions	Net Share
Property: 1506700411.01						SULLIVAN 1-5	KS Grant			Section 5 Township 029-S Range 037-W				
10/2019	GAS	1 0185	R1	1 64	155 74	255 38	222 18		0 00519580	0 04156640	10 62			9 24
						Deduct	Description							
						DSC	33 20						Discount-PNR Acq	1 38
10/2019	HE	1 0000	R1	155 54	0 56	87 10	75 78		0 00519580	0 04156640	3 62			3 15
						Deduct	Description							
						DSC	11 32						Discount-PNR Acq	0 47
01/2019	GAS	1 0222	R1	3 23	(174 87)	(564 85)	(491 42)		0 00519580	0 04156640	(23 48)			(20 43)
						Deduct	Description							
						DSC	(73 43)						Discount-PNR Acq	(3 05)
01/2019	GAS	1 0186	R1	3 22	160 97	516 15	450 79		0 00519580	0 04156640	21 54			18 74
						Deduct	Description							
						DSC	67 36						Discount-PNR Acq	2 80
01/2019	HE	1 0000	R1	155 54	(0 65)	(101 10)	(87 95)		0 00519580	0 04156640	(4 20)			(3 65)
						Deduct	Description							
						DSC	(13 14)						Discount-PNR Acq	(0 55)
01/2019	HE	1 0000	R1	155 53	0 60	93 32	81 19		0 00519580	0 04156640	3 88			3 38
						Deduct	Description							
						DSC	12 13						Discount-PNR Acq	0 50
Property: 1506700413.01						SULLIVAN 1-7	KS Grant			Section 7 Township 029-S Range 037-W				
10/2019	GAS	1 0268	R1	1 65	158 99	262 83	228 66		0 01294380	0 10355040	27 22			23 68
						Deduct	Description							
						DSC	34 17						Discount-PNR Acq	3 54
10/2019	HE	1 0000	R1	155 53	0 58	90 21	78 48		0 01294380	0 10355040	9 34			8 13
						Deduct	Description							
						DSC	11 73						Discount-PNR Acq	1 21
01/2019	GAS	1 0301	R1	3 26	(203 37)	(662 02)	(575 96)		0 01294380	0 10355040	(68 55)			(59 64)
						Deduct	Description							
						DSC	(86 06)						Discount-PNR Acq	(8 91)
01/2019	GAS	1 0272	R1	3 25	182 91	593 73	516 54		0 01294380	0 10355040	61 48			53 49
						Deduct	Description							
						DSC	77 19						Discount-PNR Acq	7 99
01/2019	HE	1 0000	R1	155 55	(0 75)	(116 66)	(101 49)		0 01294380	0 10355040	(12 08)			(10 51)
						Deduct	Description							
						DSC	(15 17)						Discount-PNR Acq	(1 57)
01/2019	HE	1 0000	R1	155 54	0 68	105 77	92 02		0 01294380	0 10355040	10 95			9 53
						Deduct	Description							
						DSC	13 75						Discount-PNR Acq	1 42
Property: 1506700444.01						SULLIVAN B1	KS Grant			Section 1 Township 029-S Range 038-W				
10/2019	GAS	1 0256	R1	1 75	974 95	1 705 86	371 76		0 01039070	0 01039070	17 73			17 73
10/2019	GAS	1 0204	R1	2 76	90 98	251 45	0 00		0 01039070	0 01039070	2 61			2 61
10/2019	HE	1 0000	R1	123 97	4 53	561 58	561 58		0 01039070	0 01039070	5 84			5 84
10/2019	N2	1 0000	R1	0 37	7 70	2 83	2 83		0 01039070	0 01039070	0 03			0 03
10/2019	PPROD	0 0000	R1	0 40	2 674 10	1 069 04	533 95		0 01039070	0 01039070	11 11			5 55
						Deduct	Description							
						Proc	535 09						PRCC FEE INVOICE	5 56
05/2019	GAS	1 0216	R1	1 83	31 08	56 84	25 90		0 01039070	0 01039070	0 59			0 27
						Deduct	Description							
						Proc	30 94						PROC FEE INVOICE	0 32
05/2019	PPROD	0 0000	R1	0 46	52 42	24 29	24 29		0 01039070	0 01039070	0 25			0 25
01/2019	GAS	1 0324	R1	3 31	(1,085 41)	(3,593 24)	(1,928 43)		0 01039070	0 01039070	(37 34)			(36 69)
						Deduct	Description							
						ksprtax	(62 64)						SEVERANCE TAX	(0 65)
01/2019	GAS	1 0324	R1	3 31	1,090 18	3,609 04	1,943 53		0 01039070	0 01039070	37 50			36 84
						Deduct	Description							
						ksprtax	63 35						SEVERANCE TAX	0 66
01/2019	HE	1 0000	R1	123 97	(4 99)	(618 61)	(591 82)		0 01039070	0 01039070	(6 43)			(6 15)
						Deduct	Description							
						ksprtax	(26 79)						SEVERANCE TAX	(0 26)
01/2019	HE	1 0000	R1	123 97	4 91	608 69	582 33		0 01039070	0 01039070	6 32			6 05
						Deduct	Description							
						ksprtax	26 36						SEVERANCE TAX	0 27
01/2019	N2	1 0000	R1	0 33	(8 91)	(2 94)	(2 81)		0 01039070	0 01039070	(0 03)			(0 03)

2012-02-00-0000144-0002-0001055

Prod Date	Prod Code	BTU	Type	Int	Price	Gross Volume	Value	Gross Deductions	Net	Interest	Paid Int	Value	Owner Deductions	Net Share
01/2019	N2	1 0000	R1		0.33	8.95	2.96		2.83	0 01039070	0 01039070	0.03		0.03
01/2019	PPROD 0 0000	R1		0.54	(2,860.76)		(1,542.49)		(901.55)	0 01039070	0 01039070	(16.03)		(9.37)
							<u>Deduct</u>	<u>Description</u>						
							ksprtax	(66.79)					(0.69)	
							Proc	(574.15)					(5.97)	
01/2019	PPROD 0 0000	R1		0.54	2,856.79	1,534.69			894.88	0 01039070	0 01039070	15.95		9.30
							<u>Deduct</u>	<u>Description</u>						
							ksprtax	66.45					0.69	
							Proc	573.36					5.96	
Property: 1506720097.01							SULLIVAN 2-7		KS Grant		Section 7 Township 029-S Range 037-W			
10/2019	GAS	1 0089	R1		1.62	70.99	115.31		100.32	0 01294380	0 10355040	11.94		10.39
							<u>Deduct</u>	<u>Description</u>						
							DSC	14.99					1.55	
10/2019	HE	1 0000	R1		155.54	0.26	40.44		35.18	0 01294380	0 10355040	4.19		3.65
							<u>Deduct</u>	<u>Description</u>						
							DSC	5.26					0.54	
01/2019	GAS	1 0044	R1		3.17	(86.49)	(274.51)		(238.82)	0 01294380	0 10355040	(28.43)		(24.73)
							<u>Deduct</u>	<u>Description</u>						
							DSC	(35.69)					(3.70)	
01/2019	GAS	1 0044	R1		3.17	86.49	274.51		238.82	0 01294380	0 10355040	28.43		24.73
							<u>Deduct</u>	<u>Description</u>						
							DSC	35.69					3.70	
01/2019	HE	1 0000	R1		155.53	(0.32)	(49.77)		(43.30)	0 01294380	0 10355040	(5.15)		(4.48)
							<u>Deduct</u>	<u>Description</u>						
							DSC	(6.47)					(0.67)	
01/2019	HE	1 0000	R1		155.53	0.32	49.77		43.30	0 01294380	0 10355040	5.15		4.48
							<u>Deduct</u>	<u>Description</u>						
							DSC	6.47					0.67	
Property: 1506720154.01							SULLIVAN B2		KS Grant		Section 1 Township 029-S Range 038-W			
10/2019	GAS	1 0256	R1		1.75	930.11	1,627.42		364.57	0 01039070	0 01039070	16.91		16.91
10/2019	GAS	1 0071	R1		2.72	87.06	236.59		0.00	0 01039070	0 01039070	2.46		2.46
10/2019	HE	1 0000	R1		123.97	4.46	552.91		552.91	0 01039070	0 01039070	5.75		5.75
10/2019	N2	1 0000	R1		0.37	7.64	2.81		2.81	0 01039070	0 01039070	0.03		0.03
10/2019	PPROD 0 0000	R1		0.39	2,429.45	958.81			472.68	0 01039070	0 01039070	9.96		4.91
							<u>Deduct</u>	<u>Description</u>						
							Proc	486.13					5.05	
05/2019	GAS	1 0217	R1		1.83	30.93	56.56		25.77	0 01039070	0 01039070	0.59		0.27
							<u>Deduct</u>	<u>Description</u>						
							Proc	30.79					0.32	
05/2019	PPROD 0 0000	R1		0.46	52.16	24.17			24.17	0 01039070	0 01039070	0.25		0.25
01/2019	GAS	1 0324	R1		3.31	(979.55)	(3,242.81)		(1,748.32)	0 01039070	0 01039070	(33.70)		(33.10)
							<u>Deduct</u>	<u>Description</u>						
							ksprtax	(58.01)					(0.60)	
01/2019	GAS	1 0324	R1		3.31	983.77	3,256.76		1,761.64	0 01039070	0 01039070	33.84		33.23
							<u>Deduct</u>	<u>Description</u>						
							ksprtax	58.64					0.61	
01/2019	HE	1 0000	R1		123.97	(4.65)	(576.46)		(551.50)	0 01039070	0 01039070	(5.99)		(5.73)
							<u>Deduct</u>	<u>Description</u>						
							ksprtax	(24.96)					(0.26)	
01/2019	HE	1 0000	R1		123.97	4.57	566.54		542.01	0 01039070	0 01039070	5.89		5.64
							<u>Deduct</u>	<u>Description</u>						
							ksprtax	24.53					0.25	
01/2019	N2	1 0000	R1		0.33	(8.37)	(2.76)		(2.64)	0 01039070	0 01039070	(0.03)		(0.03)
01/2019	N2	1 0000	R1		0.33	8.40	2.77		2.65	0 01039070	0 01039070	0.03		0.03
01/2019	PPROD 0 0000	R1		0.54	(2,458.96)	(1,317.77)			(767.20)	0 01039070	0 01039070	(13.69)		(7.97)
							<u>Deduct</u>	<u>Description</u>						
							ksprtax	(57.06)					(0.59)	
							Proc	(493.51)					(5.13)	
01/2019	PPROD 0 0000	R1		0.53	2,456.05	1,311.43			761.72	0 01039070	0 01039070	13.63		7.92
							<u>Deduct</u>	<u>Description</u>						
							ksprtax	56.78					0.59	
							Proc	492.93					5.12	
Property: 1506720283.01							WILLIAMS, E.B. 2		KS Grant		Section 29 Township 027-S Range 037-W			
10/2019	GAS	1 0256	R1		1.75	1,047.80	1,833.32		438.82	0 00162760	0 00162760	2.98		2.98
10/2019	GAS	1 0069	R1		2.58	96.16	247.74		0.00	0 00162760	0 00162760	0.40		0.40

2012-02-00-0000144-0003-0001056

Prod Date	Prod Code	BTU	Type	Int	Price	Gross Volume	Gross		Interest	Paid Int	Owner		Net Share
							Value	Deductions			Value	Deductions	
10/2019	HE	1 0000	R1		123.97	4.47	554.15		554.15	0.00162760	0.00162760	0.90	0.90
10/2019	N2	1 0000	R1		0.37	7.79	2.87		2.87	0.00162760	0.00162760	0.00	0.00
10/2019	PPROD	0 0000	R1		0.36	2,491.29	899.71		401.20	0.00162760	0.00162760	1.46	0.65
							<u>Deduct</u>				<u>Description</u>		
							Proc	498.51			PROC FEE INVOICE	0.81	
05/2019	GAS	1 0218	R1		1.83	34.38	62.88		28.65	0.00162760	0.00162760	0.10	0.04
							<u>Deduct</u>				<u>Description</u>		
							Proc	34.23			PROC FEE INVOICE	0.06	
05/2019	PPROD	0 0000	R1		0.46	57.98	26.87		26.87	0.00162760	0.00162760	0.04	0.04
01/2019	GAS	1 0324	R1		3.31	(788.50)	(2,810.32)		(1,423.99)	0.00162760	0.00162760	(4.25)	(4.17)
							<u>Deduct</u>				<u>Description</u>		
							ksprtax	(48.86)			SEVERANCE TAX	(0.05)	
01/2019	GAS	1 0324	R1		3.31	791.51	2,620.29		1,433.54	0.00162760	0.00162760	4.26	4.18
							<u>Deduct</u>				<u>Description</u>		
							ksprtax	49.28			SEVERANCE TAX	0.08	
01/2019	HE	1 0000	R1		123.97	(3.49)	(432.66)		(413.93)	0.00162760	0.00162760	(0.70)	(0.67)
							<u>Deduct</u>				<u>Description</u>		
							ksprtax	(18.73)			SEVERANCE TAX	(0.03)	
01/2019	HE	1 0000	R1		123.97	3.43	425.22		406.81	0.00162760	0.00162760	0.69	0.66
							<u>Deduct</u>				<u>Description</u>		
							ksprtax	18.41			SEVERANCE TAX	0.03	
01/2019	N2	1 0000	R1		0.33	(6.18)	(2.04)		(1.95)	0.00162760	0.00162760	0.00	0.00
01/2019	N2	1 0000	R1		0.33	6.20	2.05		1.96	0.00162760	0.00162760	0.00	0.00
01/2019	PPROD	0 0000	R1		0.52	(1,822.46)	(949.90)		(543.00)	0.00162760	0.00162760	(1.55)	(0.88)
							<u>Deduct</u>				<u>Description</u>		
							ksprtax	(41.13)			SEVERANCE TAX	(0.07)	
							Proc	(365.77)			PROC FEE INVOICE	(0.60)	
01/2019	PPROD	0 0000	R1		0.52	1,823.33	947.59		540.62	0.00162760	0.00162760	1.54	0.87
							<u>Deduct</u>				<u>Description</u>		
							ksprtax	41.03			SEVERANCE TAX	0.07	
							Proc	365.94			PROC FEE INVOICE	0.60	
Property: 1506720627.01							SULLIVAN 3-5		KS Grant		Section 5 Township 029-S Range 037-W		
10/2019	GAS	1 0119	R1		1.63	147.49	240.29		209.05	0.00519580	0.04156640	9.99	8.69
							<u>Deduct</u>				<u>Description</u>		
							DSC	31.24			Discount-PNR Acq	1.30	
10/2019	HE	1 0000	R1		155.54	0.54	83.99		73.07	0.00519580	0.04156640	3.49	3.04
							<u>Deduct</u>				<u>Description</u>		
							DSC	10.92			Discount-PNR Acq	0.45	
01/2019	GAS	1 0138	R1		3.20	(154.24)	(494.13)		(429.89)	0.00519580	0.04156640	(20.54)	(17.87)
							<u>Deduct</u>				<u>Description</u>		
							DSC	(64.24)			Discount-PNR Acq	(2.67)	
01/2019	GAS	1 0138	R1		3.20	154.24	494.13		429.89	0.00519580	0.04156640	20.54	17.87
							<u>Deduct</u>				<u>Description</u>		
							DSC	64.24			Discount-PNR Acq	2.67	
01/2019	HE	1 0000	R1		155.54	(0.57)	(88.66)		(77.13)	0.00519580	0.04156640	(3.69)	(3.21)
							<u>Deduct</u>				<u>Description</u>		
							DSC	(11.53)			Discount-PNR Acq	(0.48)	
01/2019	HE	1 0000	R1		155.53	0.58	90.21		78.48	0.00519580	0.04156640	3.75	3.26
							<u>Deduct</u>				<u>Description</u>		
							DSC	11.73			Discount-PNR Acq	0.49	
Property: 1506720634.01							SULLIVAN 3-7		KS Grant		Section 7 Township 029-S Range 037-W		
10/2019	GAS	1 0397	R1		1.67	94.74	158.59		137.97	0.01294380	0.10355040	16.42	14.28
							<u>Deduct</u>				<u>Description</u>		
							DSC	20.62			Discount-PNR Acq	2.14	
10/2019	HE	1 0000	R1		155.55	0.33	51.33		44.66	0.01294380	0.10355040	5.32	4.63
							<u>Deduct</u>				<u>Description</u>		
							DSC	6.67			Discount-PNR Acq	0.69	
01/2019	GAS	1 0373	R1		3.28	(97.37)	(319.16)		(277.67)	0.01294380	0.10355040	(33.05)	(28.75)
							<u>Deduct</u>				<u>Description</u>		
							DSC	(41.49)			Discount-PNR Acq	(4.30)	
01/2019	GAS	1 0373	R1		3.28	97.37	319.16		277.67	0.01294380	0.10355040	33.05	28.75
							<u>Deduct</u>				<u>Description</u>		
							DSC	41.49			Discount-PNR Acq	4.30	
01/2019	HE	1 0000	R1		155.53	(0.34)	(52.88)		(46.01)	0.01294380	0.10355040	(5.48)	(4.77)

2012-02-00-0000144-0004-0001057

Prod Date	Prod Code	BTU	Type	Int	Price	Gross Volume	Value	Gross Deductions	Net	Interest	Paid Int	Value	Owner Deductions	Net Share
							Deduct		Description					
							DSC	(6.87)	Discount-PNR Acq					
01/2019	HE	1 0000	R1		155.54	0.35	54.44		47.36	0.01294380	0 10355040	5.64	(0.71)	4.91
							Deduct		Description					
							DSC	7.08	Discount-PNR Acq					
Property: 1506720939.01						SULLIVAN B3HI	KS Grant			Section 1 Township 029-S Range 038-W				
10/2019	GAS	1 0256	R1		1.75	970.38	1,697.86		379.16	0.01039070	0 01039070	17.64		17.64
10/2019	GAS	1 0127	R1		2.75	90.50	248.99		0.00	0.01039070	0 01039070	2.59		2.59
10/2019	HE	1 0000	R1		123.97	4.76	590.10		590.10	0.01039070	0 01039070	6.13		6.13
10/2019	N2	1 0000	R1		0.37	7.73	2.85		2.85	0.01039070	0 01039070	0.03		0.03
10/2019	PPROD	0 0000	R1		0.40	2,556.67	1,015.87		504.28	0.01039070	0 01039070	10.56		5.24
							Deduct		Description					
							Proc	511.59	PROC FEE INVOICE					
01/2019	GAS	1 0324	R1		3.31	(1,059.11)	(3,506.17)		(1,889.76)	0.01039070	0 01039070	(36.43)		(35.78)
							Deduct		Description					
							ksprtax	(62.48)	SEVERANCE TAX					
01/2019	GAS	1 0324	R1		3.31	1,063.68	3,521.31		1,904.22	0.01039070	0 01039070	36.59		35.93
							Deduct		Description					
							ksprtax	63.16	SEVERANCE TAX					
01/2019	HE	1 0000	R1		123.97	(5.14)	(637.21)		(609.62)	0.01039070	0 01039070	(6.62)		(6.33)
							Deduct		Description					
							ksprtax	(27.59)	SEVERANCE TAX					
01/2019	HE	1 0000	R1		123.97	5.05	626.05		598.94	0.01039070	0 01039070	6.51		6.23
							Deduct		Description					
							ksprtax	27.11	SEVERANCE TAX					
01/2019	N2	1 0000	R1		0.33	(8.78)	(2.90)		(2.77)	0.01039070	0 01039070	(0.03)		(0.03)
01/2019	N2	1 0000	R1		0.33	8.81	2.91		2.78	0.01039070	0 01039070	0.03		0.03
01/2019	PPROD	0 0000	R1		0.54	(2,681.95)	(1,441.76)		(841.06)	0.01039070	0 01039070	(14.98)		(8.74)
							Deduct		Description					
							ksprtax	(62.43)	SEVERANCE TAX					
							Proc	(538.27)	PROC FEE INVOICE					
01/2019	PPROD	0 0000	R1		0.54	2,678.61	1,434.72		835.00	0.01039070	0 01039070	14.91		8.67
							Deduct		Description					
							ksprtax	62.12	SEVERANCE TAX					
							Proc	537.60	PROC FEE INVOICE					
Property: 1506721045.01						WILLIAMS, E.B. 3HI	KS Grant			Section 29 Township 027-S Range 037-W				
10/2019	GAS	1 0256	R1		1.75	793.59	1,388.53		323.54	0.00162760	0 00162760	2.26		2.26
10/2019	GAS	1 0183	R1		2.63	72.76	191.06		0.00	0.00162760	0 00162760	0.31		0.31
10/2019	HE	1 0000	R1		123.97	3.26	404.14		404.14	0.00162760	0 00162760	0.66		0.66
10/2019	N2	1 0000	R1		0.37	5.74	2.11		2.11	0.00162760	0 00162760	0.00		0.00
10/2019	PPROD	0 0000	R1		0.37	1,985.94	742.53		345.14	0.00162760	0 00162760	1.21		0.56
							Deduct		Description					
							Proc	397.39	PROC FEE INVOICE					
05/2019	GAS	1 0219	R1		1.83	28.71	52.51		23.92	0.00162760	0 00162760	0.09		0.04
							Deduct		Description					
							Proc	28.59	PROC FEE INVOICE					
05/2019	PPROD	0 0000	R1		0.46	48.43	22.44		22.44	0.00162760	0 00162760	0.04		0.04
01/2019	GAS	1 0324	R1		3.31	(901.71)	(2,985.12)		(1,622.68)	0.00162760	0 00162760	(4.86)		(4.77)
							Deduct		Description					
							ksprtax	(54.82)	SEVERANCE TAX					
01/2019	GAS	1 0324	R1		3.31	905.25	2,996.82		1,633.87	0.00162760	0 00162760	4.88		4.79
							Deduct		Description					
							ksprtax	55.33	SEVERANCE TAX					
01/2019	HE	1 0000	R1		123.97	(4.04)	(500.84)		(479.15)	0.00162760	0 00162760	(0.82)		(0.78)
							Deduct		Description					
							ksprtax	(21.69)	SEVERANCE TAX					
01/2019	HE	1 0000	R1		123.97	3.97	492.16		470.85	0.00162760	0 00162760	0.80		0.77
							Deduct		Description					
							ksprtax	21.31	SEVERANCE TAX					
01/2019	N2	1 0000	R1		0.33	(6.85)	(2.26)		(2.16)	0.00162760	0 00162760	0.00		0.00
01/2019	N2	1 0000	R1		0.33	6.87	2.27		2.17	0.00162760	0 00162760	0.00		0.00
01/2019	PPROD	0 0000	R1		0.53	(2,170.89)	(1,142.18)		(657.02)	0.00162760	0 00162760	(1.86)		(1.07)
							Deduct		Description					
							ksprtax	(49.46)	SEVERANCE TAX					
							Proc	(435.70)	PROC FEE INVOICE					

2012-02-00-0000144-0005-0001058

Prod Date	Prod Code	BTU	Type	Int	Price	Gross Volume	Value	Gross Deductions	Net	Interest	Paid Int	Value	Owner Deductions	Net Share
01/2019	PPROD	0.0000	R1		0.52	2,170.78	1,138.51		653.53	0.00162760	0.00162760	1.85		1.06
							<u>Deduct</u>					<u>Description</u>		
							ksprtax	49.30				SEVERANCE TAX	0.08	
							Proc	435.68				PROC FEE INVOICE	0.71	
Property: 1506721397.01 WILLIAMS, E.B. 4 KS Grant Section 29 Township 027-S Range 037-W														
10/2019	GAS	1.0256	R1		1.75	825.51	1,444.38		351.02	0.00162760	0.00162760	2.35		2.35
10/2019	GAS	0.9992	R1		2.49	75.87	188.95		0.00	0.00162760	0.00162760	0.31		0.31
10/2019	HE	1.0000	R1		123.97	3.18	394.22		394.22	0.00162760	0.00162760	0.64		0.64
10/2019	N2	1.0000	R1		0.37	6.32	2.33		2.33	0.00162760	0.00162760	0.00		0.00
10/2019	PPROD	0.0000	R1		0.35	1,902.61	668.30		287.59	0.00162760	0.00162760	1.09		0.47
							<u>Deduct</u>					<u>Description</u>		
							Proc	380.71				PROC FEE INVOICE	0.62	
05/2019	GAS	1.0214	R1		1.83	31.34	57.30		26.11	0.00162760	0.00162760	0.09		0.04
							<u>Deduct</u>					<u>Description</u>		
							Proc	31.19				PROC FEE INVOICE	0.05	
05/2019	PPROD	0.0000	R1		0.46	52.85	24.48		24.48	0.00162760	0.00162760	0.04		0.04
01/2019	GAS	1.0324	R1		3.31	(878.34)	(2,907.74)		(1,578.35)	0.00162760	0.00162760	(4.73)		(4.64)
							<u>Deduct</u>					<u>Description</u>		
							ksprtax	(53.06)				SEVERANCE TAX	(0.09)	
01/2019	GAS	1.0324	R1		3.31	881.85	2,919.38		1,589.48	0.00162760	0.00162760	4.75		4.66
							<u>Deduct</u>					<u>Description</u>		
							ksprtax	53.57				SEVERANCE TAX	0.09	
01/2019	HE	1.0000	R1		123.97	(3.89)	(482.24)		(461.36)	0.00162760	0.00162760	(0.78)		(0.75)
							<u>Deduct</u>					<u>Description</u>		
							ksprtax	(20.88)				SEVERANCE TAX	(0.03)	
01/2019	HE	1.0000	R1		123.97	3.82	473.57		453.06	0.00162760	0.00162760	0.77		0.74
							<u>Deduct</u>					<u>Description</u>		
							ksprtax	20.51				SEVERANCE TAX	0.03	
01/2019	N2	1.0000	R1		0.33	(6.68)	(2.21)		(2.11)	0.00162760	0.00162760	0.00		0.00
01/2019	N2	1.0000	R1		0.33	6.70	2.21		2.11	0.00162760	0.00162760	0.00		0.00
01/2019	PPROD	0.0000	R1		0.53	(2,140.21)	(1,130.46)		(651.97)	0.00162760	0.00162760	(1.84)		(1.06)
							<u>Deduct</u>					<u>Description</u>		
							ksprtax	(48.95)				SEVERANCE TAX	(0.08)	
							Proc	(429.54)				PROC FEE INVOICE	(0.70)	
01/2019	PPROD	0.0000	R1		0.53	2,139.86	1,126.68		648.42	0.00162760	0.00162760	1.83		1.05
							<u>Deduct</u>					<u>Description</u>		
							ksprtax	48.79				SEVERANCE TAX	0.08	
							Proc	429.47				PROC FEE INVOICE	0.70	
Property: 1506721450.01 SULLIVAN 2-5 R KS Grant Section 5 Township 029-S Range 037-W														
10/2019	GAS	1.0039	R1		1.62	127.37	205.87		179.11	0.00519580	0.04156640	8.56		7.45
							<u>Deduct</u>					<u>Description</u>		
							DSC	26.76				Discount-PNR Acq	1.11	
10/2019	HE	1.0000	R1		155.53	0.47	73.10		63.60	0.00519580	0.04156640	3.04		2.65
							<u>Deduct</u>					<u>Description</u>		
							DSC	9.50				Discount-PNR Acq	0.39	
01/2019	GAS	1.0082	R1		3.19	(123.49)	(393.42)		(342.28)	0.00519580	0.04156640	(16.35)		(14.22)
							<u>Deduct</u>					<u>Description</u>		
							DSC	(51.14)				Discount-PNR Acq	(2.13)	
01/2019	GAS	1.0082	R1		3.19	123.49	393.42		342.28	0.00519580	0.04156640	16.35		14.22
							<u>Deduct</u>					<u>Description</u>		
							DSC	51.14				Discount-PNR Acq	2.13	
01/2019	HE	1.0000	R1		155.54	(0.46)	(71.55)		(62.25)	0.00519580	0.04156640	(2.97)		(2.58)
							<u>Deduct</u>					<u>Description</u>		
							DSC	(9.30)				Discount-PNR Acq	(0.39)	
01/2019	HE	1.0000	R1		155.53	0.47	73.10		63.60	0.00519580	0.04156640	3.04		2.65
							<u>Deduct</u>					<u>Description</u>		
							DSC	9.50				Discount-PNR Acq	0.39	
Property: 1506721746.01 BAYER ET AL. ATU 1 KS Grant Section 5 Township 029-S Range 037-W														
10/2019	GAS	1.0125	R1		1.63	319.87	521.43		453.64	0.00129895	0.01039160	5.42		4.72
							<u>Deduct</u>					<u>Description</u>		
							DSC	67.79				Discount-PNR Acq	0.70	
10/2019	HE	1.0000	R1		155.54	1.16	180.43		156.97	0.00129895	0.01039160	1.87		1.63
							<u>Deduct</u>					<u>Description</u>		
							DSC	23.46				Discount-PNR Acq	0.24	
01/2019	GAS	1.0128	R1		3.20	(311.37)	(996.57)		(867.02)	0.00129895	0.01039160	(10.36)		(9.01)

2012-02-00-0000144-0005-0001059

Prod Date	Prod Code	BTU	Type	Int	Price	Gross Volume	Value	Gross Deductions	Net	Interest	Paid Int	Value	Owner Deductions	Net Share
							<u>Deduct</u>					<u>Description</u>		
01/2019	GAS	1 0128	R1		3.20	311.37	996.57	(129.55)	867.02	0.00129895	0 01039160	10.36	(1.35)	9.01
							<u>Deduct</u>					<u>Description</u>		
01/2019	HE	1 0000	R1		155.54	(1.15)	(178.87)	129.55	(155.62)	0.00129895	0 01039160	(1.86)	1.35	(1.62)
							<u>Deduct</u>					<u>Description</u>		
01/2019	HE	1 0000	R1		155.54	1.16	180.43	(23.25)	156.97	0.00129895	0 01039160	1.87	(0.24)	1.63
							<u>Deduct</u>					<u>Description</u>		
							DSC	23.46				Discount-PNR Acq	0.24	
Property: 1509300685.01 HEISINGER 1 KS Kearny Section 6 Township 025-S Range 038-W														
10/2019	GAS	1 0256	R1		1.75	325.83	570.11		99.06	0 01561980	0 01561980	8.91		8.91
10/2019	GAS	0 9082	R1		2.50	33.55	83.91		0.00	0 01561980	0 01561980	1.31		1.31
10/2019	HE	1 0000	R1		123.97	1.87	231.82		231.82	0 01561980	0 01561980	3.62		3.62
10/2019	N2	1 0000	R1		0.37	4.51	1.66		1.66	0 01561980	0 01561980	0.03		0.03
10/2019	PPROD	0 0000	R1		0.38	820.46	310.78		146.61	0 01561980	0 01561980	4.85		2.29
							<u>Deduct</u>					<u>Description</u>		
							Proc	164.17				PROC FEE INVOICE	2.56	
05/2019	GAS	1 0213	R1		1.83	12.70	23.22		10.58	0 01561980	0 01561980	0.36		0.16
							<u>Deduct</u>					<u>Description</u>		
							Proc	12.64				PROC FEE INVOICE	0.20	
05/2019	PPROD	0 0000	R1		0.46	21.42	9.92		9.92	0 01561980	0 01561980	0.15		0.15
01/2019	GAS	1 0324	R1		3.31	(317.70)	(1,051.73)		(536.50)	0 01561980	0 01561980	(16.43)		(16.43)
01/2019	GAS	1 0324	R1		3.31	318.96	1,055.93		540.70	0 01561980	0 01561980	16.49		16.49
01/2019	HE	1 0000	R1		123.97	(2.40)	(297.53)		(297.53)	0 01561980	0 01561980	(4.65)		(4.65)
01/2019	HE	1 0000	R1		123.97	2.36	292.57		292.57	0 01561980	0 01561980	4.57		4.57
01/2019	N2	1 0000	R1		0.33	(5.11)	(1.69)		(1.69)	0 01561980	0 01561980	(0.03)		(0.03)
01/2019	N2	1 0000	R1		0.33	5.13	1.69		1.69	0 01561980	0 01561980	0.03		0.03
01/2019	PPROD	0 0000	R1		0.53	(779.26)	(411.37)		(254.97)	0 01561980	0 01561980	(6.43)		(3.99)
							<u>Deduct</u>					<u>Description</u>		
							Proc	(156.40)				PROC FEE INVOICE	(2.44)	
01/2019	PPROD	0 0000	R1		0.53	778.99	409.90		253.56	0 01561980	0 01561980	6.40		3.96
							<u>Deduct</u>					<u>Description</u>		
							Proc	156.34				PROC FEE INVOICE	2.44	
Property: 1509320279.01 HEISINGER 2 KS Kearny Section 6 Township 025-S Range 038-W														
10/2019	GAS	1 0256	R1		1.75	486.48	851.21		140.50	0 01561980	0 01561980	13.30		13.30
10/2019	GAS	0 8888	R1		2.57	51.46	132.11		0.00	0 01561980	0 01561980	2.06		2.06
10/2019	HE	1 0000	R1		123.97	3.37	417.78		417.78	0 01561980	0 01561980	6.53		6.53
10/2019	N2	1 0000	R1		0.37	7.50	2.76		2.76	0 01561980	0 01561980	0.04		0.04
10/2019	PPROD	0 0000	R1		0.38	1,258.40	482.68		230.87	0 01561980	0 01561980	7.54		3.61
							<u>Deduct</u>					<u>Description</u>		
							Proc	251.81				PROC FEE INVOICE	3.93	
05/2019	GAS	1 0218	R1		1.83	17.92	32.78		14.94	0 01561980	0 01561980	0.51		0.23
							<u>Deduct</u>					<u>Description</u>		
							Proc	17.84				PROC FEE INVOICE	0.28	
05/2019	PPROD	0 0000	R1		0.46	30.23	14.01		14.01	0 01561980	0 01561980	0.22		0.22
01/2019	GAS	1 0324	R1		3.31	(432.65)	(1,432.30)		(731.82)	0 01561980	0 01561980	(22.37)		(22.37)
01/2019	GAS	1 0324	R1		3.31	434.37	1,437.98		737.50	0 01561980	0 01561980	22.46		22.46
01/2019	HE	1 0000	R1		123.97	(3.18)	(394.22)		(394.22)	0 01561980	0 01561980	(6.16)		(6.16)
01/2019	HE	1 0000	R1		123.97	3.12	386.79		386.79	0 01561980	0 01561980	6.04		6.04
01/2019	N2	1 0000	R1		0.33	(6.62)	(2.19)		(2.19)	0 01561980	0 01561980	(0.03)		(0.03)
01/2019	N2	1 0000	R1		0.33	6.65	2.20		2.20	0 01561980	0 01561980	0.03		0.03
01/2019	PPROD	0 0000	R1		0.53	(1,077.60)	(570.21)		(353.94)	0 01561980	0 01561980	(8.91)		(5.53)
							<u>Deduct</u>					<u>Description</u>		
							Proc	(216.27)				PROC FEE INVOICE	(3.38)	
01/2019	PPROD	0 0000	R1		0.53	1,077.33	568.24		352.02	0 01561980	0 01561980	8.88		5.50
							<u>Deduct</u>					<u>Description</u>		
							Proc	216.22				PROC FEE INVOICE	3.38	
Property: RT100740 RT BEATY 4 ATU-99 TR 1 - 25% KS Hamilton														
10/2019	GAS	1 0256	R1		1.74	252.82	439.96		76.75	0 01561980	0 01561980	6.87		6.87
10/2019	GAS	0 9277	R1		2.53	25.59	64.73		0.00	0 01561980	0 01561980	1.01		1.01
10/2019	HE	1 0000	R1		122.87	1.41	173.25		173.25	0 01561980	0 01561980	2.71		2.71
10/2019	N2	1 0000	R1		0.37	3.23	1.18		1.18	0 01561980	0 01561980	0.02		0.02
10/2019	PPROD	0 0000	R1		0.38	647.19	245.18		115.68	0 01561980	0 01561980	3.83		1.81

2012-02-00-0000144-0007-0001060

Prod Date	Prod Code	BTU	Type	Int	Price	Gross Volume	Value	Gross Deductions	Net	Interest	Paid Int	Value	Owner Deductions	Net Share
							<u>Deduct</u>	<u>Description</u>						
							Proc	129.50					PROC FEE INVOICE	2.02
05/2019	GAS	1.0216	R1	1.82		9.89	18.00		8.20	0.01561980	0.01561980	0.28		0.13
							<u>Deduct</u>	<u>Description</u>						
							Proc	9.80					PROC FEE INVOICE	0.15
05/2019	PPROD	0.0000	R1	0.46		16.60	7.69		7.69	0.01561980	0.01561980	0.12		0.12
01/2019	GAS	1.0324	R1	3.29		(297.86)	(980.71)		(489.30)	0.01561980	0.01561980	(15.32)		(15.07)
							<u>Deduct</u>	<u>Description</u>						
							ksprtax	(15.94)					SEVERANCE TAX	(0.25)
01/2019	GAS	1.0324	R1	3.29		299.04	984.60		493.02	0.01561980	0.01561980	15.38		15.13
							<u>Deduct</u>	<u>Description</u>						
							ksprtax	16.11					SEVERANCE TAX	0.25
01/2019	HE	1.0000	R1	123.06		(2.05)	(252.28)		(241.36)	0.01561980	0.01561980	(3.94)		(3.77)
							<u>Deduct</u>	<u>Description</u>						
							ksprtax	(10.92)					SEVERANCE TAX	(0.17)
01/2019	HE	1.0000	R1	123.51		2.01	248.25		237.50	0.01561980	0.01561980	3.88		3.71
							<u>Deduct</u>	<u>Description</u>						
							ksprtax	10.75					SEVERANCE TAX	0.17
01/2019	N2	1.0000	R1	0.33		(4.18)	(1.38)		(1.32)	0.01561980	0.01561980	(0.02)		(0.02)
01/2019	N2	1.0000	R1	0.33		4.20	1.38		1.32	0.01561980	0.01561980	0.02		0.02
01/2019	PPROD	0.0000	R1	0.52		(727.20)	(381.52)		(219.05)	0.01561980	0.01561980	(5.96)		(3.42)
							<u>Deduct</u>	<u>Description</u>						
							ksprtax	(16.52)					SEVERANCE TAX	(0.26)
							Proc	(145.95)					PROC FEE INVOICE	(2.28)
01/2019	PPROD	0.0000	R1	0.52		727.20	380.33		217.91	0.01561980	0.01561980	5.94		3.40
							<u>Deduct</u>	<u>Description</u>						
							ksprtax	16.47					SEVERANCE TAX	0.26
							Proc	145.95					PROC FEE INVOICE	2.28

2012-02-00 0000144 0008-0001061



Misc. Info



Kansas Quit Claim Deed

William R. Sullivan and Alice L. Sullivan, husband and wife

QUITCLAIMS TO:

Grant County Bank Trustee of the
William R. Sullivan Revocable Trust dated August 5, 1999

All of his interest in the following described MINERALS AND MINERAL ESTATE in the County of
KEARNY and the State of Kansas, to-wit:


Section Six (6) in Township Twenty-five (25) South of Range Thirty-eight (38), West of the Sixth Principal
Meridian, in Kearny County, Kansas.

EXCEPT AND SUBJECT TO: Easements, restrictions, and reservations of record.

By way of contribution to a trust and without consideration
Pursuant to K.S.A. 79-1437, a real estate validation questionnaire is not required due to Exception No. 7.

DATED 9-20-03

[Signature]
William R. Sullivan



[Signature]
Alice L. Sullivan

STATE OF TEXAS, EL PASO COUNTY, ss
BE IT REMEMBERED, That on this 20 day of
SEPTEMBER A.D. 2003, before me, the undersigned
a Notary in and for the County and State aforesaid,
came

STATE OF KANSAS
KEARNY COUNTY

William R. Sullivan and Alice L. Sullivan,
Husband and wife

This instrument was filed for record on
the 26 day of September, A.D., 2003
at 11:30 o'clock A M., and duly recorded
in book 197 of record
at page 562.

who are personally known to me to be the same
persons who executed the within instrument of
writing and such persons duly acknowledge the
execution of the same.

[Signature]
Register of Deeds

IN WITNESS WHEREOF, I have hereunto set
my hand and affixed my seal, the day and year
last above written.

Deputy

[Signature]
Notary Public

Rec. Fees, \$ 6.00 Tech Fees, \$ 2.00

Term Expires: 04-24-2004



Entered in Transfer Record in my Office this
26 day of September, A.D. 2003
[Signature]
County Clerk

D

C

CHIEF OF POLICE
CITY OF NEW YORK
OFFICE OF THE CHIEF OF POLICE
100-100-100-100

CHIEF OF POLICE
CITY OF NEW YORK
OFFICE OF THE CHIEF OF POLICE
100-100-100-100

COPIED**Kansas Quit Claim Deed**SEP 23 2003
T.D.

William R. Sullivan and Alice L. Sullivan, husband and wife

QUITCLAIMS TO:Grant County Bank Trustee of the
William R. Sullivan Revocable Trust dated August 5, 1999Entered in transfer record in my office this 24th day
September 20 03
Sheila Brown Deputy
Linda McHenry County Clerk**All of his interest in the following described MINERALS AND MINERAL ESTATE in the County of GRANT and the State of Kansas, to-wit:**

The Southwest Quarter of Section One (1) Township Twenty-nine (29) South of Range Thirty-eight (38), West of the Sixth Principal Meridian, in Grant County, Kansas.

The North Half (N/2) of Section Thirty-five (35), in Township Twenty-eight (28) South of Range Thirty-seven (37) West of Sixth P.M., in Grant County, Kansas.

EXCEPT AND SUBJECT TO: Easements, restrictions, and reservations of record.



By way of contribution to a trust and without consideration

Pursuant to K.S.A. 79-1437, a real estate validation questionnaire is not required due to Exception No. 7.

DATED

9-20-03

William R. Sullivan


Alice L. SullivanSTATE OF TEXAS, GRANT COUNTY, ss
BE IT REMEMBERED, That on this 20 day of
SEPTEMBER A.D. 2003, before me, the undersigned
a Notary in and for the County and State aforesaid,
came

STATE OF KANSAS

GRANT COUNTY

William R. Sullivan and Alice L. Sullivan,
Husband and wifeThis instrument was filed for record on
the 24th day of September, A.D., 2003
at 12:18 o'clock A M., and duly recorded
in book 71 of Deeds
at page 151.Fee: \$6.00
TF 2.00
\$8.00Mary K. Sullivan

Register of Deeds



Deputy Donna K. Erhart, Deputy

Fees, \$ _____

IN WITNESS WHEREOF, I have hereunto set
my hand and affixed my seal, the day and year
last above written.
Notary PublicTerm Expires: 04-24-2004✓ Reception DE
Numerical DE
Direct DE
Indirect DE
Stamped DE
Computer DE
✓ Orig. Comp. DE

COPIED

Recorded in register record in my office this _____ day
of _____ 20____
County Clerk



Handwritten signature

2443944
11/11/11

Kansas Quit Claim Deed

COPIED

William R. Sullivan and Alice L. Sullivan, husband and wife

Delivered to Register record in my office this 30th day
April 2001
Linda McHenry Deputy
County Clerk

QUITCLAIMS TO:

Grant County Bank, Trustee of
the Revocable Trust of William R. Sullivan, dated August 5, 1999

**all of his interest in the following described REAL ESTATE in the County of GRANT
and the State of Kansas, to-wit:**

All of Section Six (6) , Township Twenty-eight (28), Range Thirty-six (36) West of the 6th P.M.

All of Section Twenty-seven (27), Township Twenty-nine (29), Range Thirty-eight (38) West of the 6th P.M.

All of Sections Seven (7) and Five (5), Township Twenty-nine (29), Range Thirty-seven (37) West of the 6th P.M.

All of Section Twelve (12), Township Twenty-nine (29), Range Thirty-eight (38) West of the 6th P.M.

All of Sections One (1) and Twenty-nine (29), Township Twenty-seven (27), Range Thirty-seven (37) West of the 6th P.M.

All of Section Thirty-six (36), Township Twenty-eight (28), Range Thirty-seven (37) West of the 6th P.M.

EXCEPT AND SUBJECT TO: Easements, restrictions, and reservations of record.

By way of contribution to a trust and without consideration

Pursuant to K.S.A. 79-1437, a real estate validation questionnaire is not required due to Exception No. 7.

DATED

4/21/01

William R. Sullivan

William R. Sullivan

Alice L. Sullivan

Alice L. Sullivan

STATE OF Texas, El Paso COUNTY, ss
BE IT REMEMBERED, That on this 21st day of
April A.D. 2000, before me, the undersigned
a Notary in and for the County and State aforesaid,
came

STATE OF KANSAS

GRANT COUNTY

William R. Sullivan and Alice L. Sullivan,
husband and wife

This instrument was filed for record of
the 30th day of April, A.D., 2001
at 9:48 o'clock AM., and duly recorded
in book 68 of Deeds
at page 303.

who are personally known to me to be the same
persons who executed the within instrument of
writing and such persons duly acknowledge the
execution of the same.

Mary K. Sullivan

Register of Deeds

Mary K. Sullivan
Mary K. Sullivan

IN WITNESS WHEREOF, I have hereunto set
my hand and affixed my seal, the day and year
last above written.



Jesus M. Saenz
Notary Public

Term Expires:

04/27/2002

Fees, \$ 6.00

Reception MS ✓
Numerical DLSE ✓
Direct LSK ✓
Indirect LSK DE ✓
Stamped LSK ✓
Computer LSK ✓
Orig. Comp. LSK ✓

THE UNITED STATES OF AMERICA

DEPARTMENT OF JUSTICE

CRIMINAL DIVISION

RECEIVED
JAN 10 1964
FBI
WASHINGTON, D.C.

